

**Broad Development Parameters of the Indicative
Development Proposal in Respect of Application No. Y/YL-MP/7**
關乎申請編號 Y/YL-MP/7 而只作指示用途的擬議發展計劃的概括發展規範

Revised broad development parameters in view of
the further information received on 1.8.2022
因應於 2022 年 8 月 1 日接獲的進一步資料而修訂的概括發展規範

Application No. 申請編號	Y/YL-MP/7		
Location/address 位置／地址	Lots 3211 RP, 3212 RP, 3213 RP, 3214 S.A, 3214 S.B, 3215, 3216, 3217, 3218 RP, 3250 S.B ss.23 RP and 3250 S.B ss.33 RP in D.D. 104 and Adjoining Government Land, Yau Pok Road, Mai Po, Yuen Long 元朗米埔攸壘路丈量約份第 104 約地段第 3211 號餘段、第 3212 號餘段、第 3213 號餘段、第 3214 號 A 分段、第 3214 號 B 分段、第 3215 號、第 3216 號、第 3217 號、第 3218 號餘段、第 3250 號 B 分段第 23 小分段餘段及第 3250 號 B 分段第 33 小分段餘段和毗連政府土地		
Site area 地盤面積	About 約 43,463 sq. m 平方米 (Includes Government Land of about 包括政府土地 約 4,342 sq. m 平方米)		
Plan 圖則	Approved Mai Po & Fairview Park Outline Zoning Plan No. S/YL-MP/6 米埔及錦綉花園分區計劃大綱核准圖編號 S/YL-MP/6		
Zoning 地帶	"Recreation" and "Residential (Group C)" 「康樂」及「住宅(丙類)」		
Proposed Amendment(s) 擬議修訂	To rezone the application site from "Recreation" and "Residential (Group C)" to "Residential (Group C) 1" and amend the Notes of the zone applicable to the site 把申請地點由「康樂」及「住宅(丙類)」地帶改劃為「住宅(丙類)1」地帶並修訂適用於申請地點土地用途地帶的《註釋》		
Gross floor area and/or plot ratio 總樓面面積及／或地積比率		sq. m 平方米	Plot ratio 地積比率
	Domestic 住用	Not more than 不多於 52,273	Not more than 不多於 1.203
	Non-domestic 非住用	Not more than 不多於 3,360 ⁽¹⁾	Not more than 不多於 0.077 ⁽¹⁾
No. of block 幢數	Domestic 住用	9	
	Non-domestic 非住用	2 ⁽²⁾	
	Composite 綜合用途	-	

Building height/No. of storeys 建築物高度／層數	Domestic 住用	10.8 - 52.45	m 米
		16.2 - 57.85	mPD 米(主水平基準上)
		3 - 16 <i>1</i>	Storey(s) 層 <i>Exclude 不包括 Basement 地庫</i>
	Non-domestic 非住用	Not more than 不多於 5 - 10	m 米
		Not more than 不多於 10.4 - 15.4	mPD 米(主水平基準上)
		Not more than 不多於 1 - 2 <i>1</i>	Storey(s) 層 <i>Exclude 不包括 Basement 地庫</i>
	Composite 綜合用途	-	m 米
		-	mPD 米(主水平基準上)
		-	Storey(s) 層
Site coverage 上蓋面積	About 約 25 %		
No. of units 單位數目	1,228 Flats 住宅單位		
Open space 休憩用地	Private 私人	Not less than 不少於 3,316	sq. m 平方米
	Public 公眾	-	sq. m 平方米
No. of parking spaces and loading / unloading spaces 停車位及上落客貨車位數目	Total no. of vehicle spaces 停車位總數		413
	Private Car Parking Spaces 私家車車位		318
	Motorcycle Parking Spaces 電單車車位		14
	Bicycle Parking Spaces 單車泊車位		81
	Total no. of vehicle loading/unloading bays/lay-bys 上落客貨車位／停車處總數		18
	Taxi Spaces 的士車位		2
	Light Goods Vehicle Spaces 輕型貨車車位		1
Heavy Goods Vehicle Spaces 重型貨車車位		10	
Light Bus Lay-bys 小型巴士上落客位		5	

- (1) Including commercial GFA of about 1,760 m² for 'Shop and Services', 'Eating Place', 'School' (nursery/kindergarten/language, computer, commercial or tutorial schools/technical institutes/other types of schools providing interests and hobby related courses for subjects such as arts and ballet etc.), 'Place of Entertainment' and 'Place of Recreation, Sports or Culture' uses, and transport lay-by facilities with GFA of about 1,600 m². Clubhouse facilities to be exempted from plot ratio and GFA calculation.

包括商業用途的總樓面面積約 1,760 平方米作商店及服務行業、食肆、學校（幼兒園幼稚園／語言學校／電腦學校／商科學校／補習學校／工業學院／藝術學校／芭蕾舞學校／開辦興趣班或休閒課程的其他類型學校）、娛樂場所及康體文娛場所，以及總樓面面積約 1,600 平方米作運輸上落客貨設施。會所設施豁免計入總樓面面積及地積比率

- (2) Including 1 clubhouse block and 1 commercial and transport lay-by facilities block

包括 1 幢作會所設施及 1 幢作商業及運輸上落客貨設施

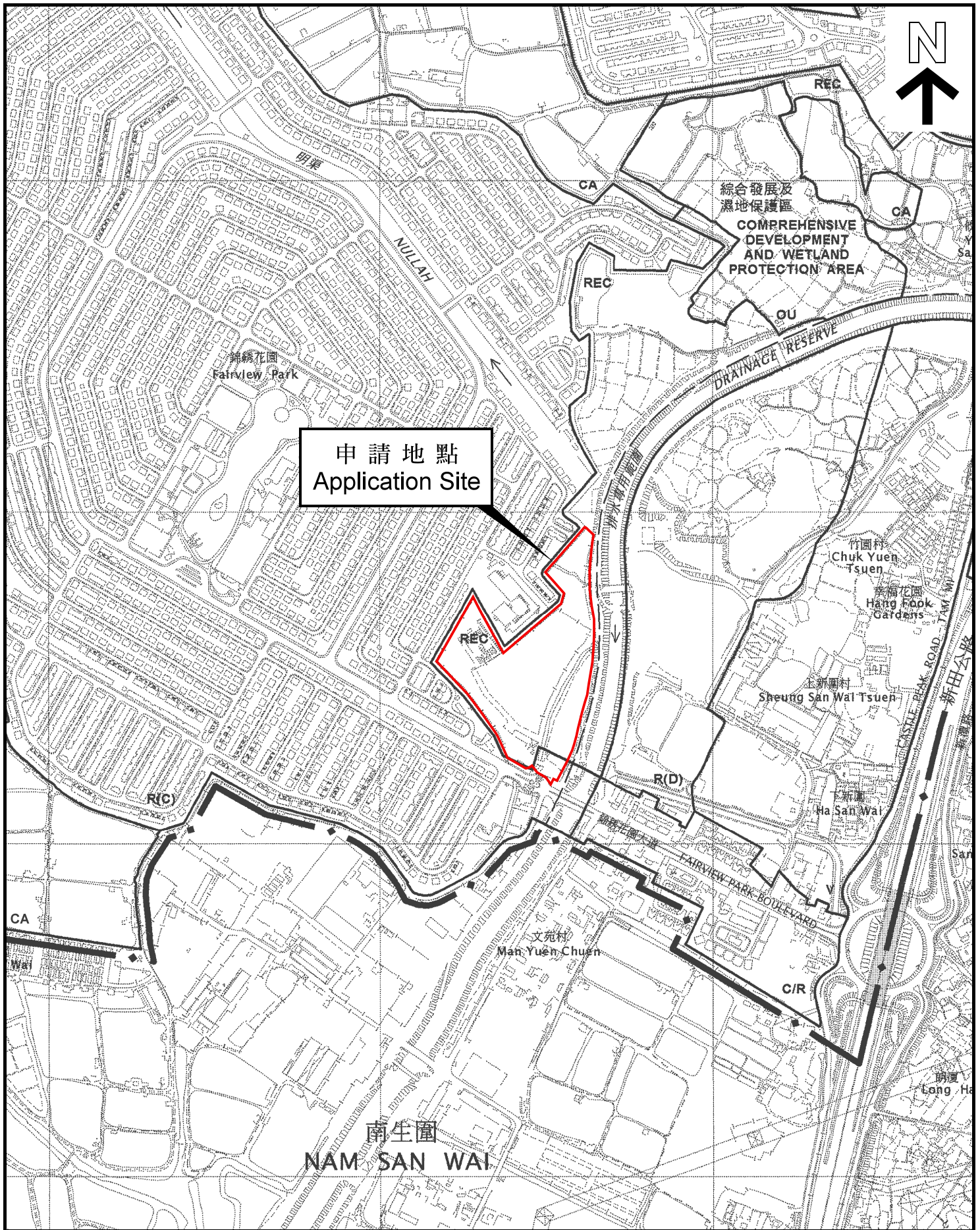
* 有關資料是為方便市民大眾參考而提供。對於所載資料在使用上的問題及文義上的歧異，城市規劃委員會概不負責。若有任何疑問，應查閱申請人提交的文件。

The information is provided for easy reference of the general public. Under no circumstances will the Town Planning Board accept any liabilities for the use of the information nor any inaccuracies or discrepancies of the information provided. In case of doubt, reference should always be made to the submission of the applicant.

Submitted Plans, Drawings and Documents 提交的圖則、繪圖及文件		
	<u>Chinese</u> 中文	<u>English</u> 英文
<u>Plans and Drawings 圖則及繪圖</u>		
Master layout plan(s)/Layout plan(s) 總綱發展藍圖／布局設計圖	<input type="checkbox"/>	<input type="checkbox"/>
Block plan(s) 樓宇位置圖	<input type="checkbox"/>	<input type="checkbox"/>
Floor plan(s) 樓宇平面圖	<input type="checkbox"/>	<input type="checkbox"/>
Sectional plan(s) 截視圖	<input type="checkbox"/>	<input type="checkbox"/>
Elevation(s) 立視圖	<input type="checkbox"/>	<input type="checkbox"/>
Photomontage(s) showing the proposed development 顯示擬議發展的合成照片	<input type="checkbox"/>	<input type="checkbox"/>
<u>Updated landscape drawings 更新的園境設計繪圖</u>	<input type="checkbox"/>	<input checked="" type="checkbox"/>
Others (please specify) 其他（請註明）	<input type="checkbox"/>	<input type="checkbox"/>
<u>Reports 報告書</u>		
<u>Replacement page of the Supporting Planning Statement 規劃綱領的替換頁</u>	<input type="checkbox"/>	<input checked="" type="checkbox"/>
<u>Revised environmental assessment 經修訂的環境評估</u>	<input type="checkbox"/>	<input checked="" type="checkbox"/>
Traffic impact assessment (on vehicles) 就車輛的交通影響評估	<input type="checkbox"/>	<input type="checkbox"/>
Traffic impact assessment (on pedestrians) 就行人的交通影響評估	<input type="checkbox"/>	<input type="checkbox"/>
<u>Replacement pages of visual impact assessment 視覺影響評估的替換頁</u>	<input type="checkbox"/>	<input checked="" type="checkbox"/>
Landscape impact assessment 景觀影響評估	<input type="checkbox"/>	<input type="checkbox"/>
Tree Survey 樹木調查	<input type="checkbox"/>	<input type="checkbox"/>
Geotechnical impact assessment 土力影響評估	<input type="checkbox"/>	<input type="checkbox"/>
<u>Revised drainage impact assessment with schematic pumping mechanism diagram 經修訂的排水影響評估連抽水機制概念圖</u>	<input type="checkbox"/>	<input checked="" type="checkbox"/>
<u>Replacement page of sewerage impact assessment with sketch and illustration on the proposed rising mains on Kam Pok Road and Yau Pok Road and information and drawings of the proposed sewerage system and DSD project PWP No. 4235DS 排污影響評估的替換頁連錦學路和攸學路上擬議污水泵喉的草圖和說明及擬議排污系統和渠務署工務工程計劃第 4235DS 號的資料和繪圖</u>	<input type="checkbox"/>	<input checked="" type="checkbox"/>
Risk Assessment 風險評估	<input type="checkbox"/>	<input type="checkbox"/>
Others (please specify) 其他（請註明）	<input type="checkbox"/>	<input checked="" type="checkbox"/>
<u>Responses-to-Comment Table 回應部門意見表</u>		
<u>Replacement pages of ecological impact assessment 生態影響評估的替換頁</u>		
<u>Replacement pages of water supply impact assessment 供水影響評估的替換頁</u>		
Note: May insert more than one 「✓」. 註：可在多於一個方格內加上「✓」號		

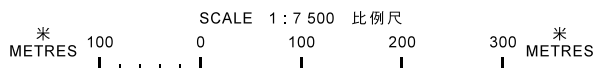
Note: The information in the Gist of Application above is provided by the applicant for easy reference of the general public. Under no circumstances will the Town Planning Board accept any liabilities for the use of the information nor any inaccuracies or discrepancies of the information provided. In case of doubt, reference should always be made to the submission of the applicant.

註：上述申請摘要的資料是由申請人提供以方便市民大眾參考。對於所載資料在使用上的問題及文義上的歧異，城市規劃委員會概不負責。若有任何疑問，應查閱申請人提交的文件。



位置圖 LOCATION PLAN

本摘要圖於2022年8月4日擬備，
所根據的資料為於2005年2月1日
核准的分區計劃大綱圖編號 S/YL-MP/6
EXTRACT PLAN PREPARED ON 4.8.2022
BASED ON OUTLINE ZONING PLAN No.
S/YL-MP/6 APPROVED ON 1.2.2005



申請地點界線只作識別用
APPLICATION SITE BOUNDARY
FOR IDENTIFICATION PURPOSE ONLY

參考編號
REFERENCE No.

Y/YL-MP/7



申請地點
Application Site

錦綉花園
FAIRVIEW
PARK

平面圖 SITE PLAN

本摘要圖於2022年8月4日擬備，
所根據的資料為測量圖編號
2-SE-16C、16D、21A 及 21B
EXTRACT PLAN PREPARED ON 4.8.2022
BASED ON SURVEY SHEETS No.
2-SE-16C, 16D, 21A & 21B

申請地點界線只作識別用
APPLICATION SITE BOUNDARY
FOR IDENTIFICATION PURPOSE ONLY

參考編號
REFERENCE No.
Y/YL-MP/7

申請編號 Application No. : Y/YL-MP/7

備註 Remarks

申請人提交進一步資料，包括回應部門意見表、經修訂的環境評估、經修訂的排水影響評估連抽水機制概念圖、排污影響評估的替換頁連錦墾路和攸墾路上擬議污水泵喉的草圖和說明及擬議排污系統和渠務署工務工程計劃第 4235DS 號的資料和繪圖、生態影響評估的替換頁、供水影響評估的替換頁、視覺影響評估的替換頁、更新的園境設計繪圖及規劃綱領的替換頁。

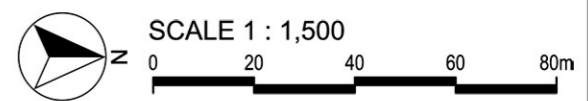
The applicant provided further information which includes a table of response to departmental comments, revised Environmental Assessment, revised Drainage Impact Assessment with schematic pumping mechanism diagram, replacement pages of Sewerage Impact Assessment with sketch and illustration on the proposed rising mains on Kam Pok Road and Yau Pok Road and information and drawings of the proposed sewerage system and DSD project PWP No. 4235DS, replacement pages of Ecological Assessment, replacement pages of Water Supply Impact Assessment, replacement pages of Visual Impact Assessment, updated landscape drawings and replacement page of the Supporting Planning Statement.

有關資料是為方便市民大眾參考而提供。對於所載資料在使用上的問題及文義上的歧異，城市規劃委員會概不負責。若有任何疑問，應查閱申請人提交的文件。

The information is provided for easy reference of the general public. Under no circumstances will the Town Planning Board accept any liabilities for the use of the information nor any inaccuracies or discrepancies of the information provided. In case of doubt, reference should always be made to the submission of the applicant.



- LEGEND**
- APPLICATION SITE BOUNDARY (REZONING / FENCE WALL)
 - PROPOSED NOISE BARRIER (7.4m (H) - TOW +12.8mPD) WITH SCREEN PLANTING
 - PROPOSED NOISE BARRIER (5.5m (H) - TOW +10.9mPD) WITH SCREEN PLANTING
 - PROPOSED TREES
 - BUFFER PLANTING
 - PRIVATE GARDEN
 - HARD PAVED
 - LAWN
- ① MAIN ENTRANCE
 - ② CLUB HOUSE
 - ③ SWIMMING POOL
 - ④ LANDSCAPE GARDEN
 - ⑤ RAISED TIMBER DECK WITH SEATING
 - ⑥ ARBORETUM
 - ⑦ PLAY AREA
 - ⑧ CYCLE TRACK AND PEDESTRIAN FOOTPATH



TITLE : **LANDSCAPE MASTER PLAN**

PROJECT : Planning Application for amendment to the Approved Mai Po and Fairview Park OZP No. SYL-MP/6 from "REC and R(C)" Zones to "R(C)1" Zone for a Proposed Residential Development at Various Lots in D.D 104 and Adjoining Government Land, Yuen Long, New Territories.

APPENDIX : **C.1**
 REVISION : A
 DATE : JUL 2022

