Broad Development Parameters of the Applied Use/Development in respect of Application No. A/YL-KTS/837
關乎申請編號 A/YL-KTS/837 的擬議用途/發展的概括發展規範

Application No. 申請編號	A/YL-KTS/837		
Location/address 位置／地址	Government Land in D.D. 113, Kam Tin South, Yuen Long 元朗錦田南丈量約份第 113 約的政府土地		
Site area 地盤面積	About 約 105 sq. m 平方米 (Includes Government Land of about 包括政府土地約 105 sq. m 平方米)		
Plan 圖則	Approved Kam Tin South Outline Zoning Plan No. S/YL-KTS/15 錦田南分區計劃大綱核准圖編號 S/YL-KTS/15		
Zoning 地帶	"Village Type Development" 「鄉村式發展」		
Applied use/ development 申請用途/發展	Proposed Temporary Private Garden for a Period of 3 Years 擬議臨時私人花園（為期３年）		
Gross floor area and/or plot ratio 總樓面面積及／或地積比率		sq. m 平方米	Plot ratio 地積比率
	Domestic 住用	-	-
	Non-domestic 非住用	-	-
No. of block 幢數	Domestic 住用	-	
	Non-domestic 非住用	-	
	Composite 綜合用途	-	
Building height/No. of storeys 建築物高度／層數	Domestic 住用	-	m 米
		-	mPD 米(主水平基準上)
		-	Storey(s) 層
	Non-domestic 非住用	-	m 米
		-	mPD 米(主水平基準上)
		-	Storey(s) 層
	Composite 綜合用途	-	m 米
		-	mPD 米(主水平基準上)
		-	Storey(s) 層
Site coverage 上蓋面積	-		

No. of units 單位數目	-	
Open space 休憩用地	Private 私人	- sq. m 平方米
	Public 公眾	- sq. m 平方米
No. of parking spaces and loading / unloading spaces 停車位及上落客貨車位數目	-	

* 有關資料是為方便市民大眾參考而提供。對於所載資料在使用上的問題及文義上的歧異，城市規劃委員會概不負責。若有任何疑問，應查閱申請人提交的文件。

The information is provided for easy reference of the general public. Under no circumstances will the Town Planning Board accept any liabilities for the use of the information nor any inaccuracies or discrepancies of the information provided. In case of doubt, reference should always be made to the submission of the applicant.

Submitted Plans, Drawings and Documents 提交的圖則、繪圖及文件		
	Chinese 中文	**English** 英文
Plans and Drawings 圖則及繪圖		
Master layout plan(s)/Layout plan(s) 總綱發展藍圖／布局設計圖	☐	☐
Block plan(s) 樓宇位置圖	☐	☐
Floor plan(s) 樓宇平面圖	☐	☐
Sectional plan(s) 截視圖	☐	☐
Elevation(s) 立視圖	☐	☐
Photomontage(s) showing the proposed development 顯示擬議發展的合成照片	☐	☐
Master landscape plan(s)/Landscape plan(s) 園境設計總圖／園境設計圖	☐	☐
Others (please specify) 其他（請註明）	☑	☐
Location Plan 位置圖, Vehicular Access Plan 車輛出入圖		
Reports 報告書		
Planning Statement / Justifications 規劃綱領 / 理據	☐	☐
Environmental assessment (noise, air and/or water pollutions) 環境評估（噪音、空氣及／或水的污染）	☐	☐
Traffic impact assessment (on vehicles) 就車輛的交通影響評估	☐	☐
Traffic impact assessment (on pedestrians) 就行人的交通影響評估	☐	☐
Visual impact assessment 視覺影響評估	☐	☐
Landscape impact assessment 景觀影響評估	☐	☐
Tree Survey 樹木調查	☐	☐
Geotechnical impact assessment 土力影響評估	☐	☐
Drainage impact assessment 排水影響評估	☐	☐
Sewerage impact assessment 排污影響評估	☐	☐
Risk Assessment 風險評估	☐	☐
Others (please specify) 其他（請註明）	☐	☐

Note: May insert more than one「✔」. 註：可在多於一個方格內加上「✔」號

Note: The information in the Gist of Application above is provided by the applicant for easy reference of the general public. Under no circumstances will the Town Planning Board accept any liabilities for the use of the information nor any inaccuracies or discrepancies of the information provided. In case of doubt, reference should always be made to the submission of the applicant.

註： 上述申請摘要的資料是由申請人提供以方便市民大眾參考。對於所載資料在使用上的問題及文義上的歧異，城市規劃委員會概不負責。若有任何疑問，應查閱申請人提交的文件。

A/YL-KTS/837

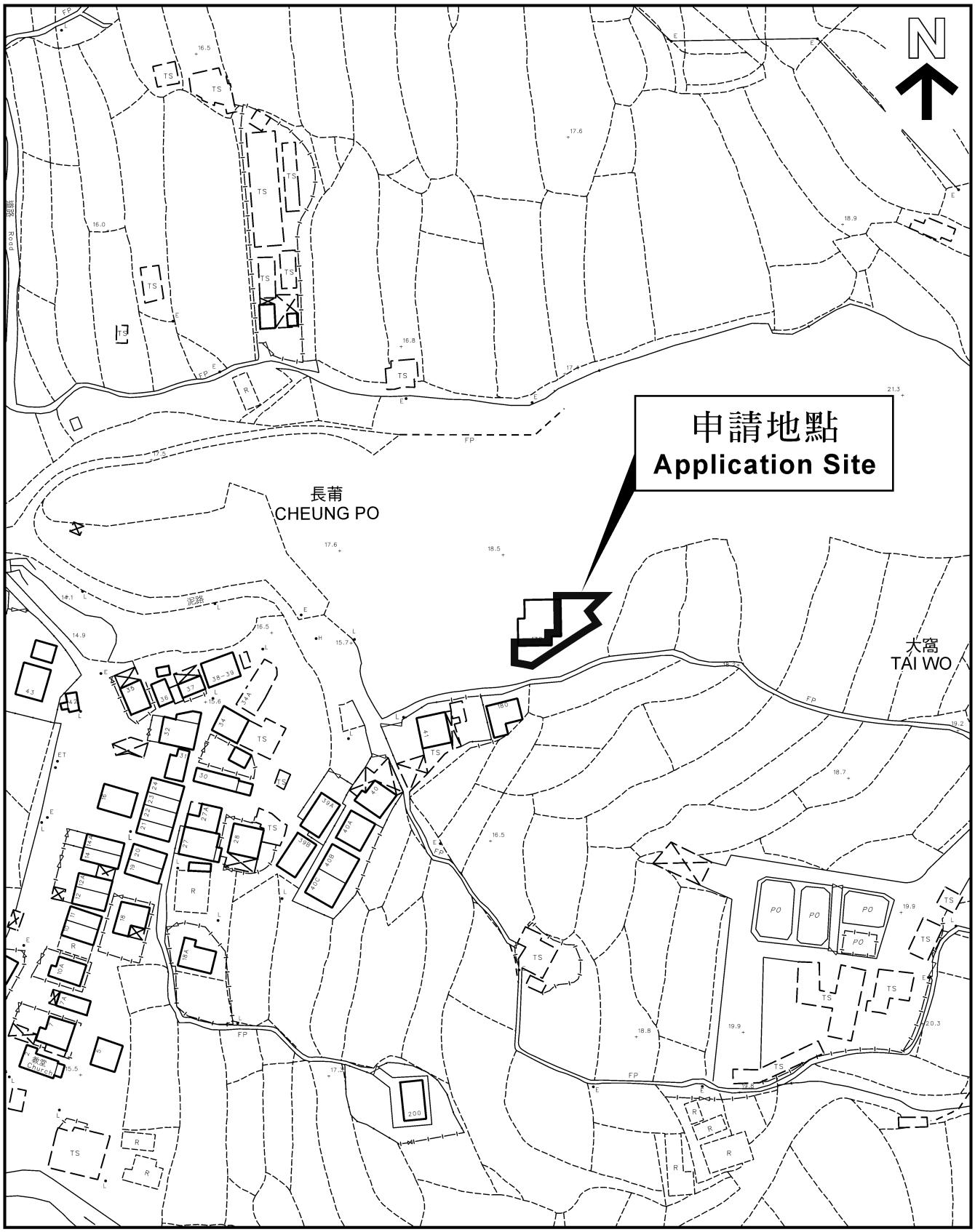
N
申請地點
Application Site
長莆
CHEUNG PO
大窩
TAI WO
泥路
Road
教堂
Church

申請編號 Application No. : A/YL-KTS/837

備註 Remarks

申請人要求批給規劃許可，准許將申請地點用作臨時私人花園（為期 3 年）。申請地點地盤面積約 105 平方米（包括政府土地約 105 平方米）。申請地點可從錦莆路經小徑前往。

The applicant seeks planning permission to use the application site (the Site) for temporary private garden for a period of 3 years. The site area is about 105m^2 (including Government land of 105m^2). The Site is accessible via a local track from Kam Po Road.

有關資料是為方便市民大眾參考而提供。對於所載資料在使用上的問題及文義上的歧異，城市規劃委員會概不負責。若有任何疑問，應查閱申請人提交的文件。
The information is provided for easy reference of the general public. Under no circumstances will the Town Planning Board accept any liabilities for the use of the information nor any inaccuracies or discrepancies of the information provided. In case of doubt, reference should always be made to the submission of the applicant.

地段索引圖 LOT INDEX PLAN

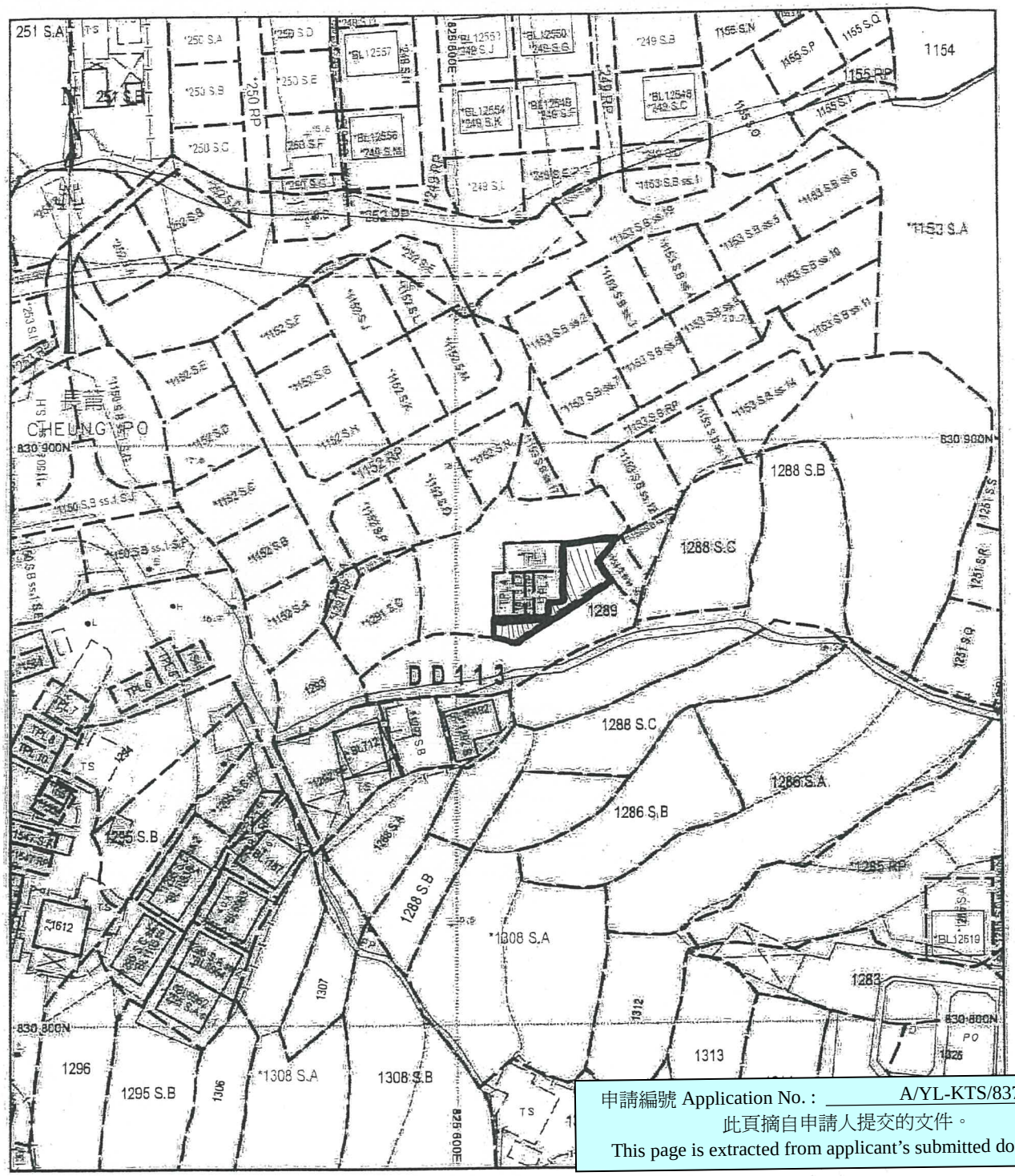

申請編號 Application No. : A/YL-KTS/837

此頁摘自申請人提交的文件。

This page is extracted from applicant's submitted documents.

地政總署測繪處 Survey and Mapping Office, Lands Department

Application Site

比例尺 SCALE 1 : 1 000

metres 10 0 10 20 30 40 50 metres

Locality :

Lot Index Plan No. : LIP119927P

District Survey Office : DSOYL

Date : 23-Nov-2018

Reference No. : 6-NE-23A

香港特別行政區政府 一 版權所有

© Copyright reserved - Hong Kong SAR Government

SMO-P01 20181123134234 10

免責聲明

本圖則乃地段索引圖的複本，顯示地段界線的大概位置，包括根據政府撥地、臨時政府撥地、短期租約及政府土地租用牌照而臨時佔用土地的位置。臨時佔用土地的情況可憑藉短期通知出現或終止，因此應向有關的分區地政專員核證。本圖則所示的資料必須透過實地測量予以核實。當有更佳或新的地界證據時，地段索引圖可能會被修訂而無須事先通知。

Disclaimer

This plan is a copy of the lot index plan showing the approximate location of lot boundaries, including the temporary occupation of land under Government Land Allocations, Temporary Government Land Allocations, Short Term Tenancies and Government Land Licences. The temporary occupation of land may be created or terminated at short notice and should be confirmed with the District Lands Officer. The information shown on this plan MUST be verified by field survey. The lot index plan may be revised without prior notification as better or new boundary evidence becomes available.

申請編號 Application No. : A/YL-KTS/837
此頁摘自申請人提交的文件。
This page is extracted from applicant's submitted documents.

GEOINFO MAP
地理資訊地圖

前往地圖: https://www.map.gov.hk/gm/geo:22.4176,114.0730?z=2257

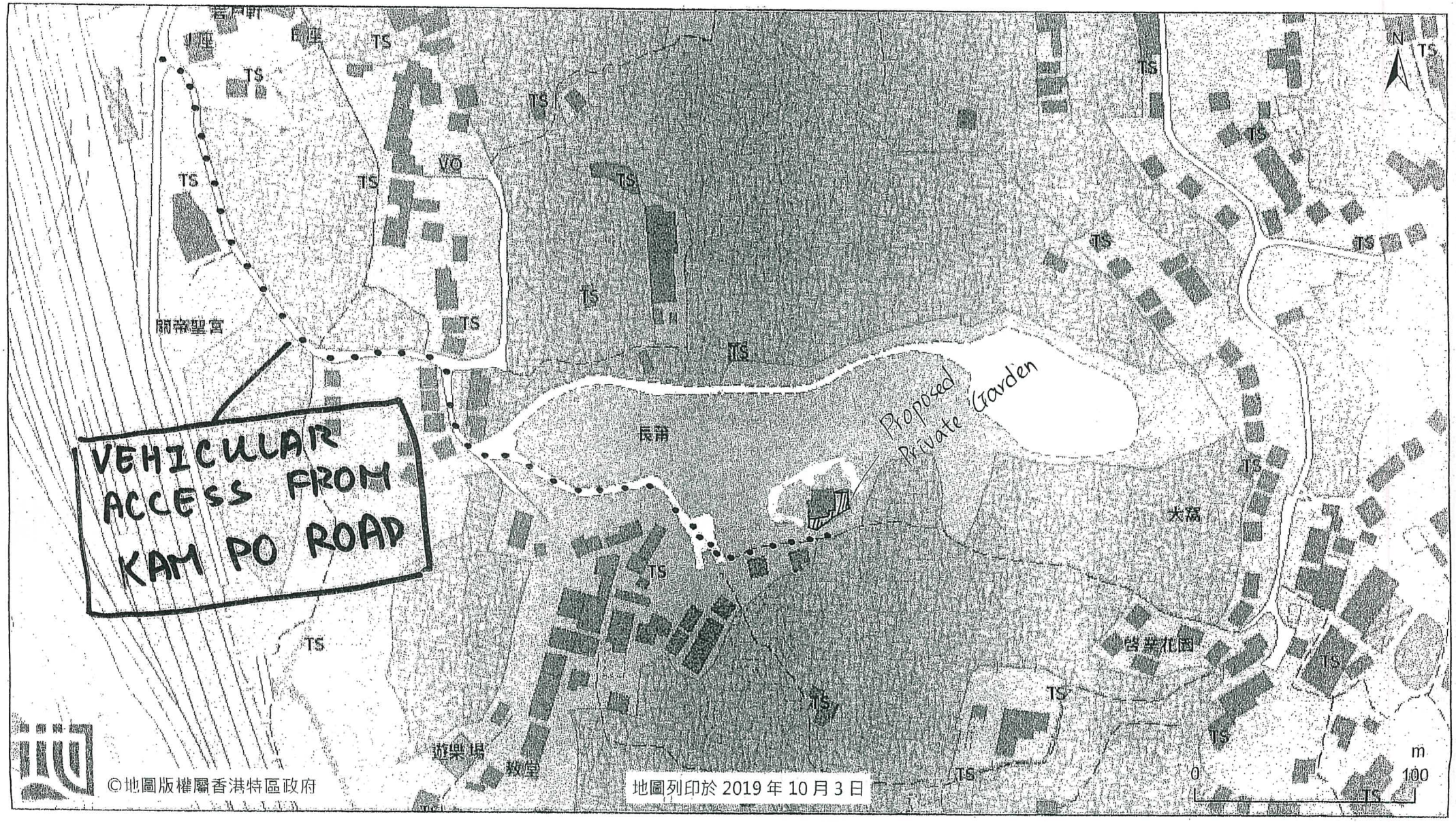

由「地理資訊地圖」網站提供: https://www.map.gov.hk

注意: 使用此地圖受「地理資訊地圖」的使用條款及條件以及知識產權告示約束。

申請編號 Application No. : A/YL-KTS/837

與申請地點/處所有關的先前申請
Previous Application(s) Covering the Application Site/Premises

申請編號 **Application No.**	擬議用途／發展 **Proposed Use/Development**	城市規劃委員會的決定(日期) **Decision of Town Planning Board (Date)**
沒有 Nil		

有關資料是為方便市民大眾參考而提供。對於所載資料在使用上的問題及文義上的歧異，城市規劃委員會概不負責。若有任何疑問，應查閱申請人提交的文件。
The information is provided for easy reference of the general public. Under no circumstances will the Town Planning Board accept any liabilities for the use of the information nor any inaccuracies or discrepancies of the information provided. In case of doubt, reference should always be made to the submission of the applicant.