

Legend:


Application Site 申請範圍

<p style="text-align: center;"><u>Appendix 1</u></p> <p>Location: DD 109 Lot 1142</p> <p>OZP: S/YL-KTN/11 District: Kam Tin North Zoning: Agriculture</p> <p>Date: 4 February 2024</p>	<p style="text-align: center;"><u>Location</u> 位置圖</p> <p style="text-align: center;">擬議臨時貨倉 (危險品倉庫除外) 連附屬設施(為期3年)及填土工程</p> <p style="text-align: center;">Proposed Temporary Warehouse (excluding Dangerous Goods Godown) with Ancillary Facilities for a Period of 3 Years and Filling of Land</p>	<p style="text-align: center;"><u>SCALE</u></p> <p style="text-align: center;">1:1000 @A4</p>
		<p>Drawing No.:</p> <p style="text-align: center;">1-01</p>
		<p>For Identification Only</p>

Proposed Structures Details



	<u>Structures</u>	<u>Gross Floor Area (GFA)</u>	<u>Height (Not Exceeding)</u>	<u>Storey</u>
A	Warehouse (Excluding D.G.G.) with Ancillary Office	About 225 m ²	8m	1 only
	Total	<u>About 225 m²</u>		
	Private Car Parking Space	Unit(s): 3		
	LGV L/UL Space	Unit(s): 2		



Legend:

- ⊞ Ingress/egress (Width: About 6m)
- ▨ Proposed Structures
- ▨ Private Car Parking Space
- ▨ LGV L/UL Space
- Ⓐ Warehouse with Ancillary Office

Total Area: 1,100.0 m² (About)
 Covered Area: 225 m² (About)
 Uncovered Area: 875 m² (About)
 Non-Domestic GFA: 225 m² (About)
 Nos. of Proposed Structures: 1

Appendix 2

Location: DD 109 Lot 1142

OZP: S/YL-KTN/11
 District: Kam Tin North
 Zoning: Agriculture

Date: 28 February 2024

Proposed Layout Plan

擬議佈局平面圖

擬議臨時貨倉 (危險品倉庫除外)
 連附屬設施(為期3年)及填土工程

Proposed Temporary Warehouse (excluding
 Dangerous Goods Godown) with Ancillary
 Facilities
 for a Period of 3 Years and Filling of Land

SCALE

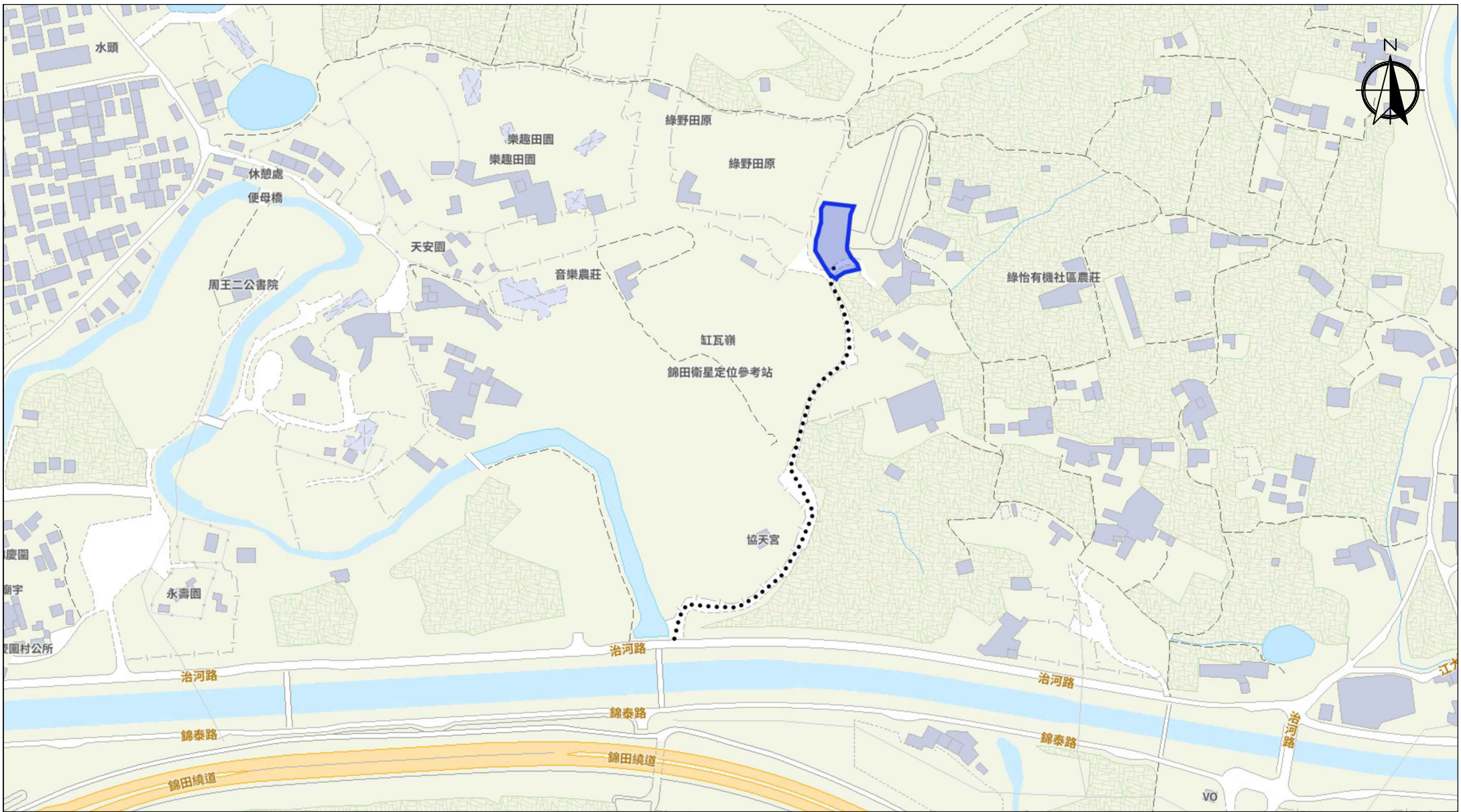
1:500

@A4

For Identification Only

Drawing No.:

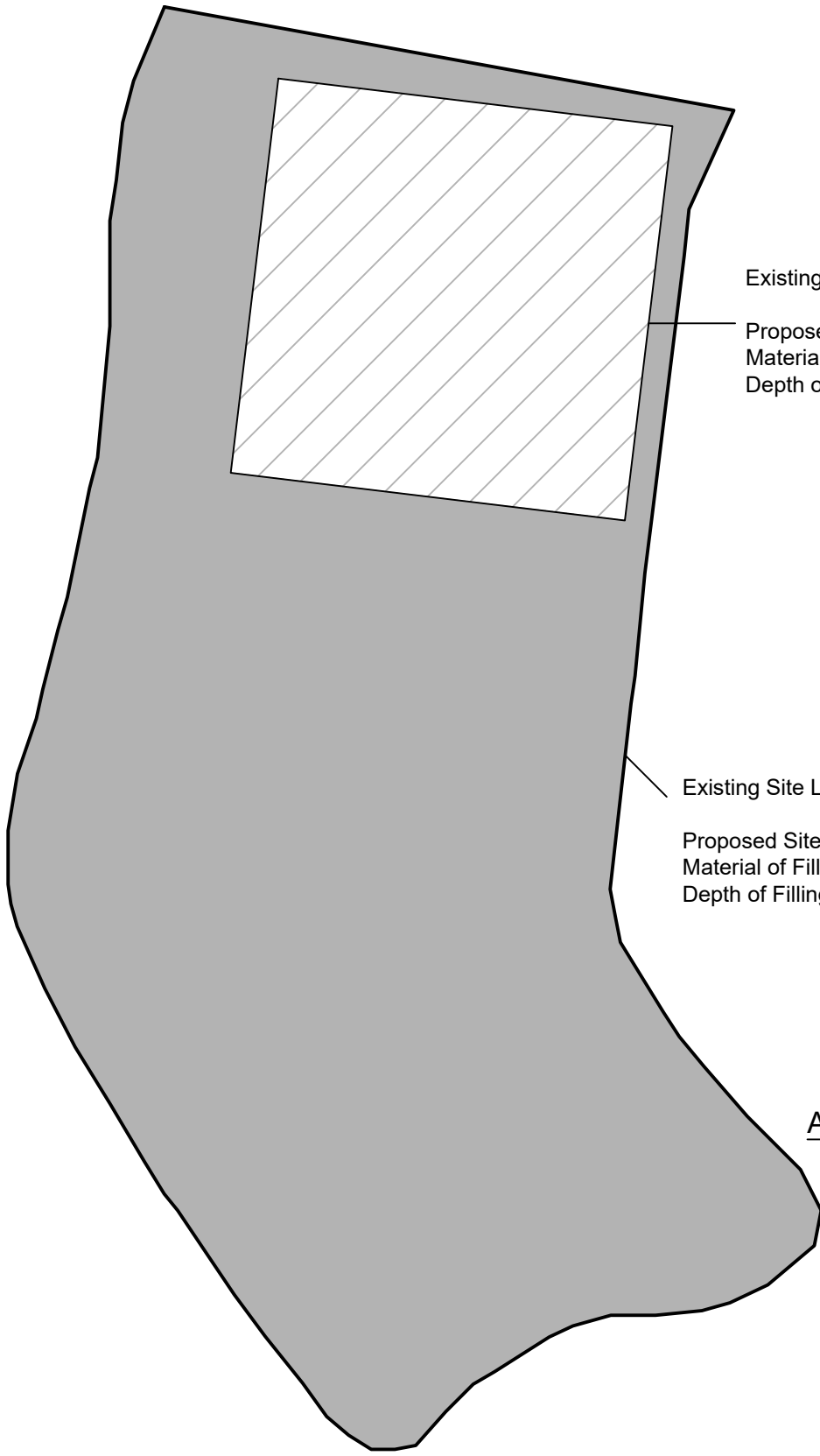

2-01



Scale: Undefined @A4

Captured from map.gov.hk on 19th February 2024

<p>Appendix 3 Existing Vehicular Access</p>	<p>Location: D.D. 109 Lot 1142 OZP: S/YL-KTN/11 District: Kam Tin North Zoning: Agriculture</p>	<p>Project: Proposed Temporary Warehouse (excluding Dangerous Goods Godown) with Ancillary Facilities for a Period of 3 Years and Filling of Land</p>	<p>Width of Chi Ho Road: 6m (About)</p> <p>Map Legend: ●●●● Road Path — Site Boundary</p>	<p>Drawing No.: 3-01</p> <p>For Identification Only</p> <p>Date: 19/02/2024</p>
--------------------------------------------------------	-------------------------------------------------------------------------------------------------------------	------------------------------------------------------------------------------------------------------------------------------------------------------------------	-----------------------------------------------------------------------------------------------------------------------------------------------	-------------------------------------------------------------------------------------



Existing Site Level: +8.0 mPD (About)

Proposed Site Level: +8.3 mPD (About)
 Material of Filling: Concrete
 Depth of Filling: 0.3 m (About)

Existing Site Level: +8.0 mPD (About)

Proposed Site Level: +8.2 mPD (About)
 Material of Filling: Concrete
 Depth of Filling: 0.2 m (About)

Application Site

Paved Area: About 1,100 m²

Legend:

 Paved Area 平整範圍

Appendix 4

Location: DD 109 Lot 1142

OZP: S/YL-KTN/11
 District: Kam Tin North
 Zoning: Agriculture

Date: 28 February 2024

Paved Area

平整位置圖

擬議臨時貨倉 (危險品倉庫除外)
 連附屬設施(為期3年)及填土工程

Proposed Temporary Warehouse (excluding
 Dangerous Goods Godown) with Ancillary
 Facilities
 for a Period of 3 Years and Filling of Land

SCALE

1:250

@A4

For Identification Only

Drawing No.:

4-01