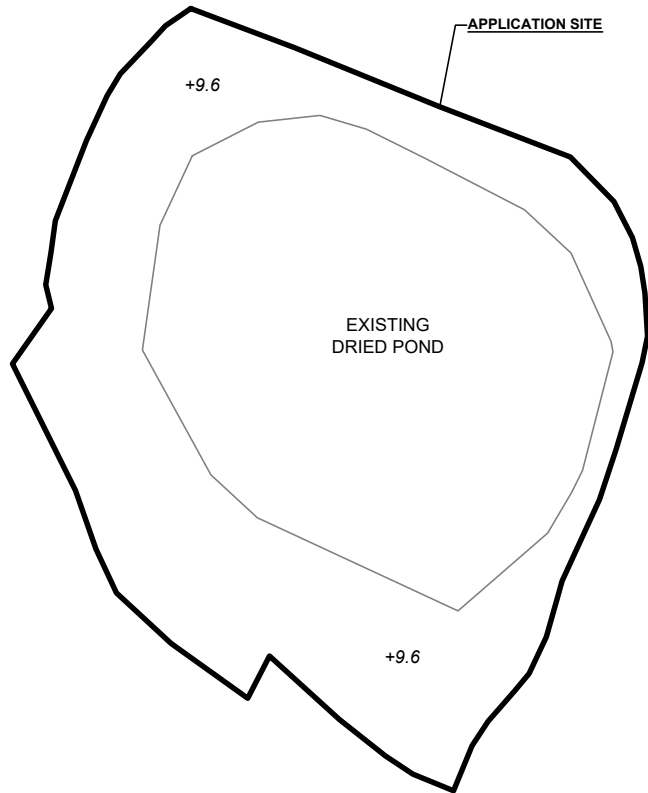


APPLICATION SITE BEFORE FILLING OF LAND AND POND

APPLICATION SITE AREA	: 498 m ²	(ABOUT)
SITE LEVELS BEFORE FILLING OF LAND	: +9.6 mPD	(ABOUT)
AREA OF THE EXISTING DRIED POND	: 248 m ²	(ABOUT)
DEPTH OF EXISTING DRIED POND	: 1 m	(ABOUT)

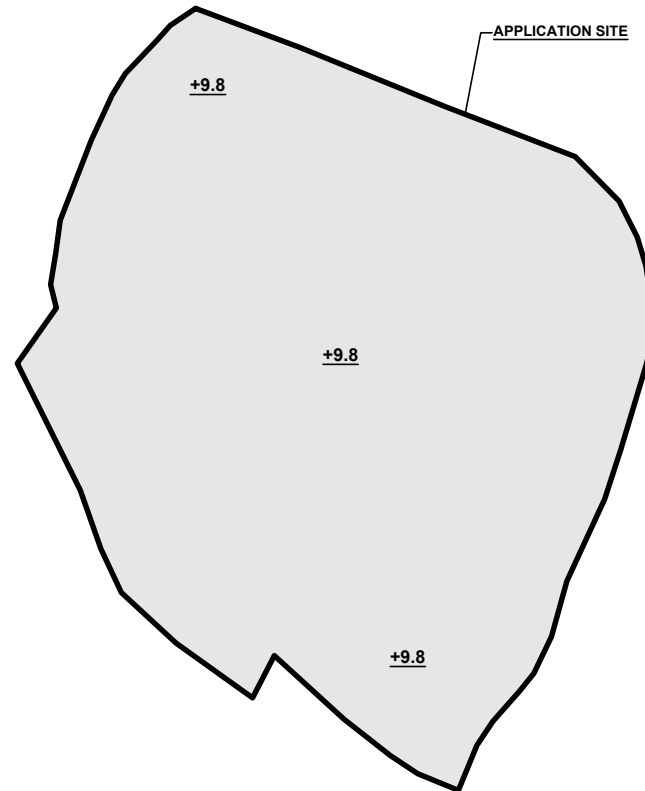


SITE LEVELS ARE FOR REFERENCE ONLY.

EXISTING FILLING OF LAND AND POND AREA

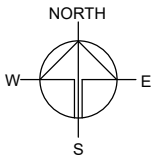
APPLICATION SITE AREA	: 498 m ²	(ABOUT)
COVERED BY STRUCTURE	: 379 m ²	(ABOUT)
EXISTING LAND FILLING AREA	: 498 m ²	(ABOUT)
DEPTH OF LAND FILLING	: NOT MORE THAN 0.2 m	
SITE LEVELS	: +9.8 mPD	(ABOUT)
MATERIAL OF LAND FILLING	: CONCRETE	
USE	: SITE FORMATION OF STRUCTURES, AND CIRCULATION SPACE	
EXISTING POND FILLING AREA	: 248 m ²	(ABOUT)
MATERIAL OF FILLING	: CONCRETE	

*THE POND FILLING AREA IS INCLUDED IN THE CALCULATION OF LAND FILLING AREA.



LEGEND

	APPLICATION SITE
	LAND FILLING AREA
<u>+9.8</u>	SITE LEVEL



PLANNING CONSULTANT



PROJECT

PROPOSED WAREHOUSE (EXCLUDING DANGEROUS GOODS GODOWN) WITH ANCILLARY FACILITIES FOR A PERIOD OF 3 YEARS AND ASSOCIATED FILLING OF LAND AND POND

SITE LOCATION

LOT 1434 (PART) IN D.D. 107, KAM TIN, YUEN LONG, NEW TERRITORIES

SCALE

1 : 300 @ A4

DRAWN BY	DATE
MN	23.11.2023
REVISOR BY	DATE
LT	22.04.2024
APPROVED BY	DATE

DWG. TITLE

FILLING OF LAND AND POND

DWG NO.
PLAN 1

VER.
001