

Total: 6 pages

Date: 9 April 2024

TPB Ref.: A/HSK/514

By Email

Town Planning Board
15/F, North Point Government Offices
333, Java Road
North Point
Hong Kong
(Attn: The Secretary)

Dear Sir,

Temporary Shop and Services (Fresh Provision Shop) for a Period of 3 Years at Lot 1315 RP (Part) in D.D.124 & Adjoining Government Land, San Sang San Tsuen, Yuen Long, N.T.

The condition record of existing drainage facilities submitted for the last planning permission No. A/HSK/300 is attached herewith. We confirm that the existing drainage facilities are the same as the attached photos submitted for the last planning permission No. A/HSK/300.

Should you have any enquiries, please feel free to contact our Mr. Patrick Tsui at [REDACTED] [REDACTED] at your convenience.

Yours faithfully,



Patrick Tsui

c.c. Tuen Mun and Yuen Long West District Planning Office (Attn: Ms. Moon KOK) – By Email

Total: 5 pages

Date: 4 June 2021

TPB Ref.: A/HSK/300

By Email

Tuen Mun and Yuen Long West District Planning Office
14/F, Sha Tin Government Offices
1, Sheung Wo Che Road
Sha Tin
NT
(Attn: Mr. Otto KAN)

Dear Sir,

**Compliance with Approval Condition (e)
Renewal of Planning Approval for Temporary Shop and Services
(Fresh Provision Shop) for a Period of 3 Years at Lot 1315 RP (Part)
in D.D. 124 and Adjoining Government Land, San Sang San Tsuen,
Yuen Long, New Territories**

To comply with planning condition (e), we are glad to submit the condition record of existing drainage facilities. Some photos are shown below. The photo viewpoint is shown in Figure 1.

Should you have any enquiries, please feel free to contact the undersigned at [REDACTED] [REDACTED] at your convenience.

Yours faithfully,



Patrick Tsui

Photo 1



Photo 2



Photo 3



Photo 4



Photo 5



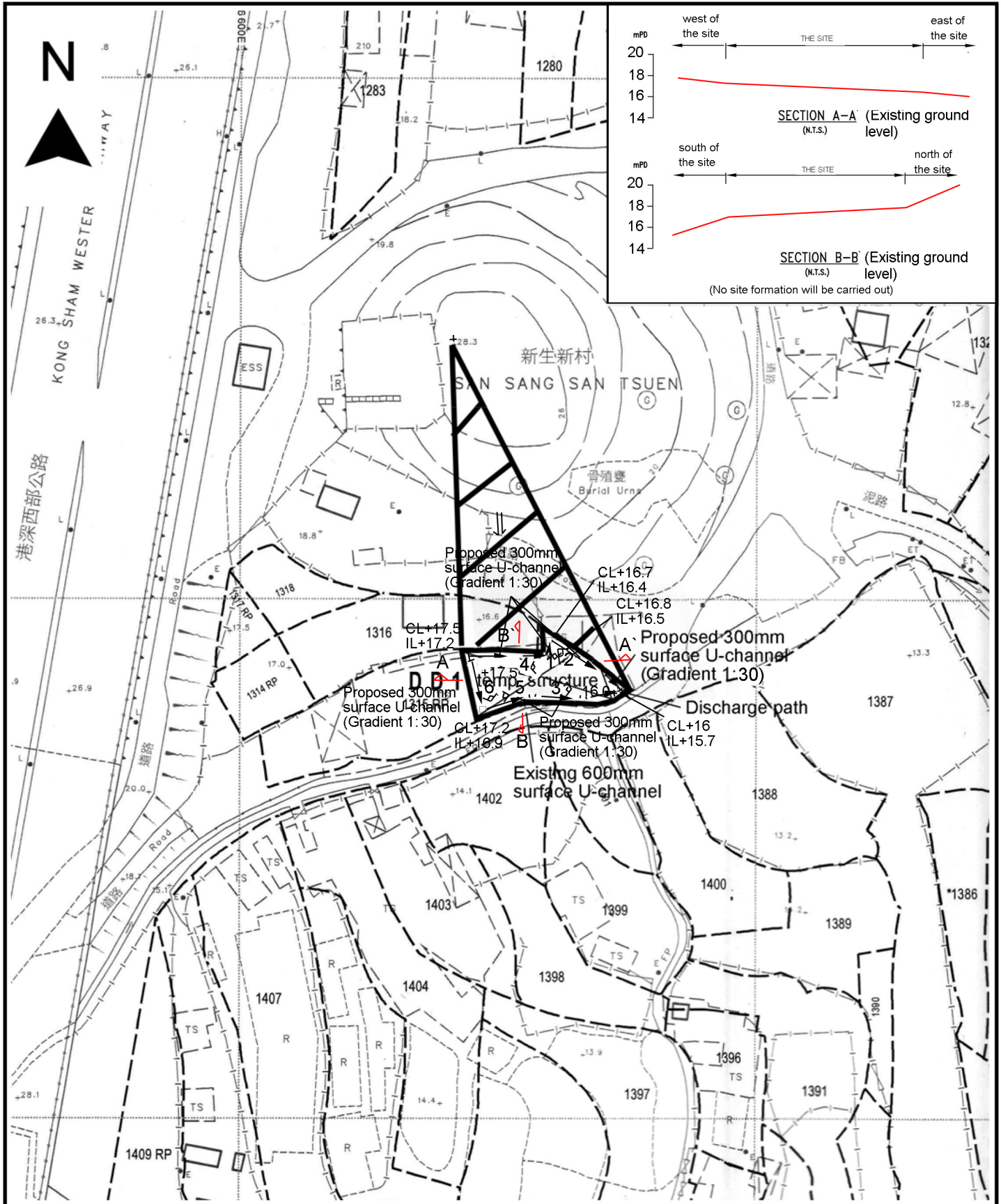


Photo 6





Project 項目名稱:

Proposed Temporary Shop and Services (Fresh Provision Shop) for a Period of 3 Years at Lot 1315 RP (Part) in D.D. 124 & Adjoining Government Land, San Sang San Tsuen, Yuen Long, N.T.

Drawing Title 圖目:

Proposed Drainage Plan

Drawing No. 圖號:

Figure 1

Remarks 備註:

Photo viewpoint
+28.3 Level (in mPD)

Flow of surface runoff

Catchpit with sand trap
Proposed catchpit

External catchment

Scale 比例:

1:1000