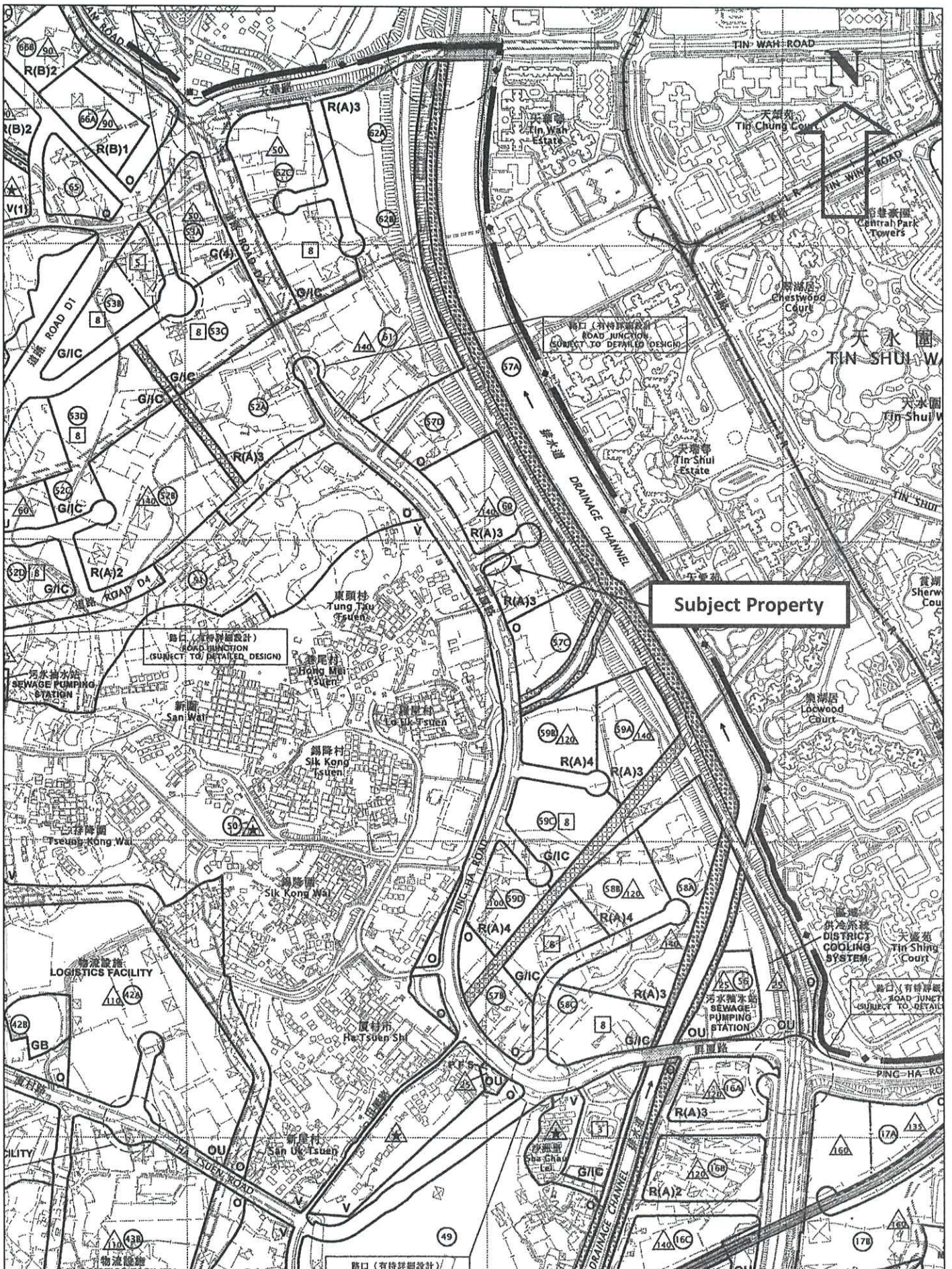


Appendix 1

**Extract of Approved Hung Shiu Kiu and Ha Tsuen
Outline Zoning Plan (OZP) No. S/HSK/2 gazetted on
26.10.2018 and the Relevant Notes**



Subject Property

RESIDENTIAL (GROUP A)

Column 1 Uses always permitted	Column 2 Uses that may be permitted with or without conditions on application to the Town Planning Board
Ambulance Depot	Commercial Bathhouse/ Massage Establishment
Flat	Eating Place
Government Use (not elsewhere specified)	Educational Institution
House	Exhibition or Convention Hall
Library	Government Refuse Collection Point
Market	Hospital
Place of Recreation, Sports or Culture	Hotel
Public Clinic	Institutional Use (not elsewhere specified)
Public Transport Terminus or Station (excluding open-air terminus or station)	Mass Transit Railway Vent Shaft and/or Other Structure above Ground Level other than Entrances
Residential Institution	Office
School (in free-standing purpose-designed building only)	Petrol Filling Station
Social Welfare Facility	Place of Entertainment
Utility Installation for Private Project	Private Club
	Public Convenience
	Public Transport Terminus or Station (not elsewhere specified)
	Public Utility Installation
	Public Vehicle Park (excluding container vehicle)
	Religious Institution
	School (not elsewhere specified)
	Shop and Services
	Training Centre

In addition, the following uses are always permitted (a) on the lowest two floors of a building excluding basements, or (b) in a free-standing purpose-designed non-domestic building up to five storeys :

Eating Place
Educational Institution
Institutional Use (not elsewhere specified)
Off-course Betting Centre
Office
Place of Entertainment
Private Club
Public Convenience
Recyclable Collection Centre
School
Shop and Services
Training Centre

(Please see next page)

RESIDENTIAL (GROUP A) (Cont'd)

Planning Intention

This zone is intended primarily for high-density residential developments. Commercial uses are always permitted on the lowest two floors of a building excluding basements, or in a free-standing purpose-designed non-domestic building up to five storeys.

Remarks

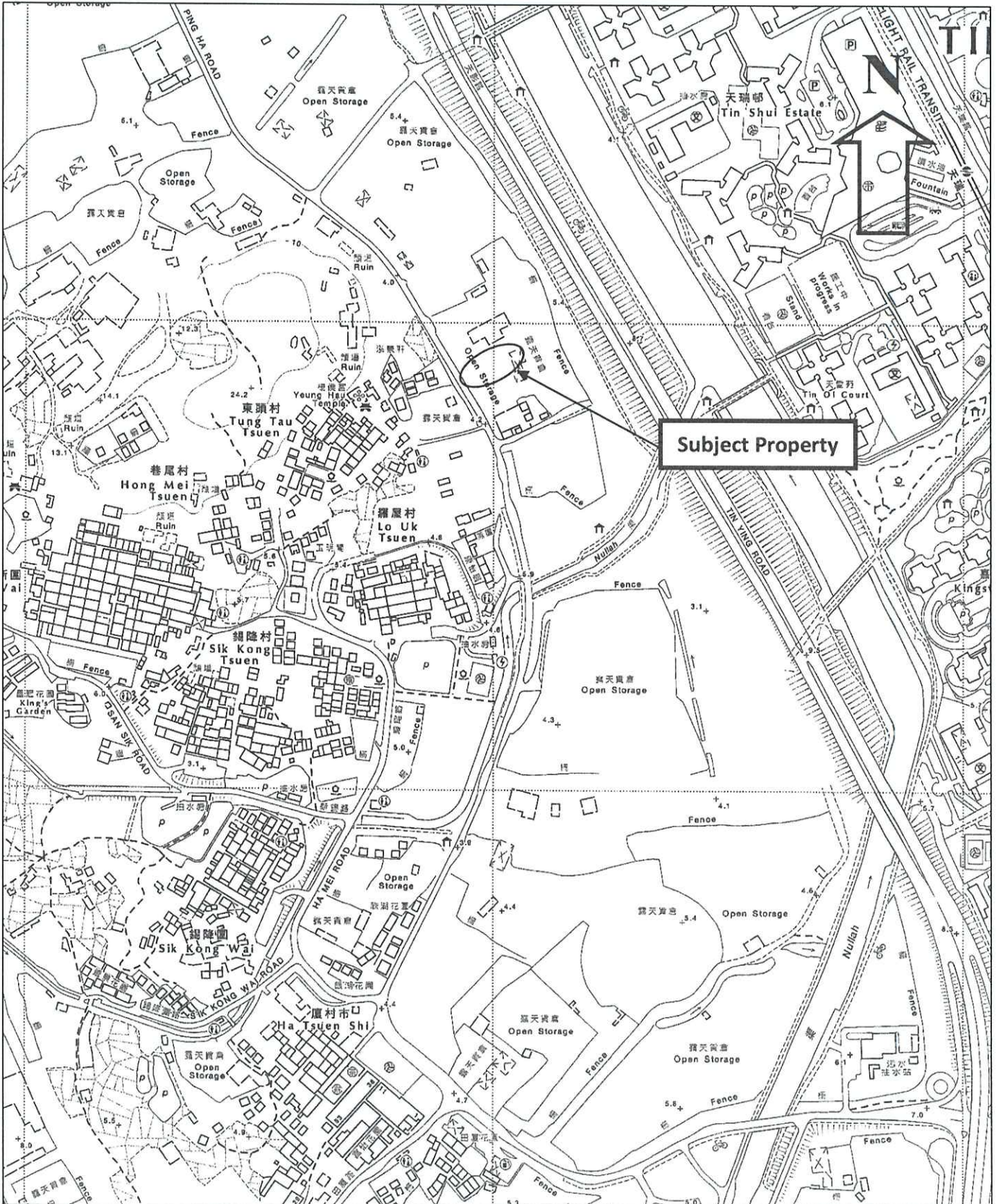
- (a) Except otherwise specified, on land designated “Residential (Group A)1” to “Residential (Group A)5”, no new development, or addition, alteration and/or modification to or redevelopment of an existing building shall result in a total development and/or redevelopment in excess of a maximum plot ratio specified below, or the plot ratio of the existing building, whichever is the greater:

<u>Sub-area</u>	<u>Maximum Plot Ratio</u>
R(A)1	6.5
R(A)2	6
R(A)3	5.5
R(A)4	5
R(A)5	3.8

- (b) Except otherwise specified, on land designated “Residential (Group A)1” to “Residential (Group A)5”, no new development, or addition, alteration and/or modification to or redevelopment of an existing building shall result in a total development and/or redevelopment in excess of the maximum building height in terms of metres above Principal Datum as stipulated on the Plan, or the height of the existing building, whichever is the greater.
- (c) On land designated “Residential (Group A)4” in Planning Areas 1 and 2, no new development, or addition, alteration and/or modification to or redevelopment of an existing building shall result in a total development and/or redevelopment in excess of a maximum plot ratio of 5, a maximum site coverage of 42%, and a maximum building height of 12 storeys including car park, or the plot ratio, site coverage and height of the existing building, whichever is the greater. The lowest two floors could be used for commercial and car parking purposes which could have maximum site coverage of 100%.
- (d) In determining the maximum plot ratio and site coverage for the purposes of paragraphs (a) and (c) above, any floor space that is constructed or intended for use solely as car park, loading/unloading bay, plant room and caretaker’s office, or caretaker’s quarters and recreational facilities for the use and benefit of all the owners or occupiers of the domestic building or domestic part of the building, provided such uses and facilities are ancillary and directly related to the development or redevelopment, may be disregarded. Any floor space that is constructed or intended for use solely as Government, institution or community facilities as required by the Government may also be disregarded.
- (e) Based on the individual merits of a development or redevelopment proposal, minor relaxation of the plot ratio, site coverage and/or building height restrictions stated in paragraphs (a) to (c) above may be considered by the Town Planning Board on application under section 16 of the Town Planning Ordinance.

Appendix 2

Location Plan

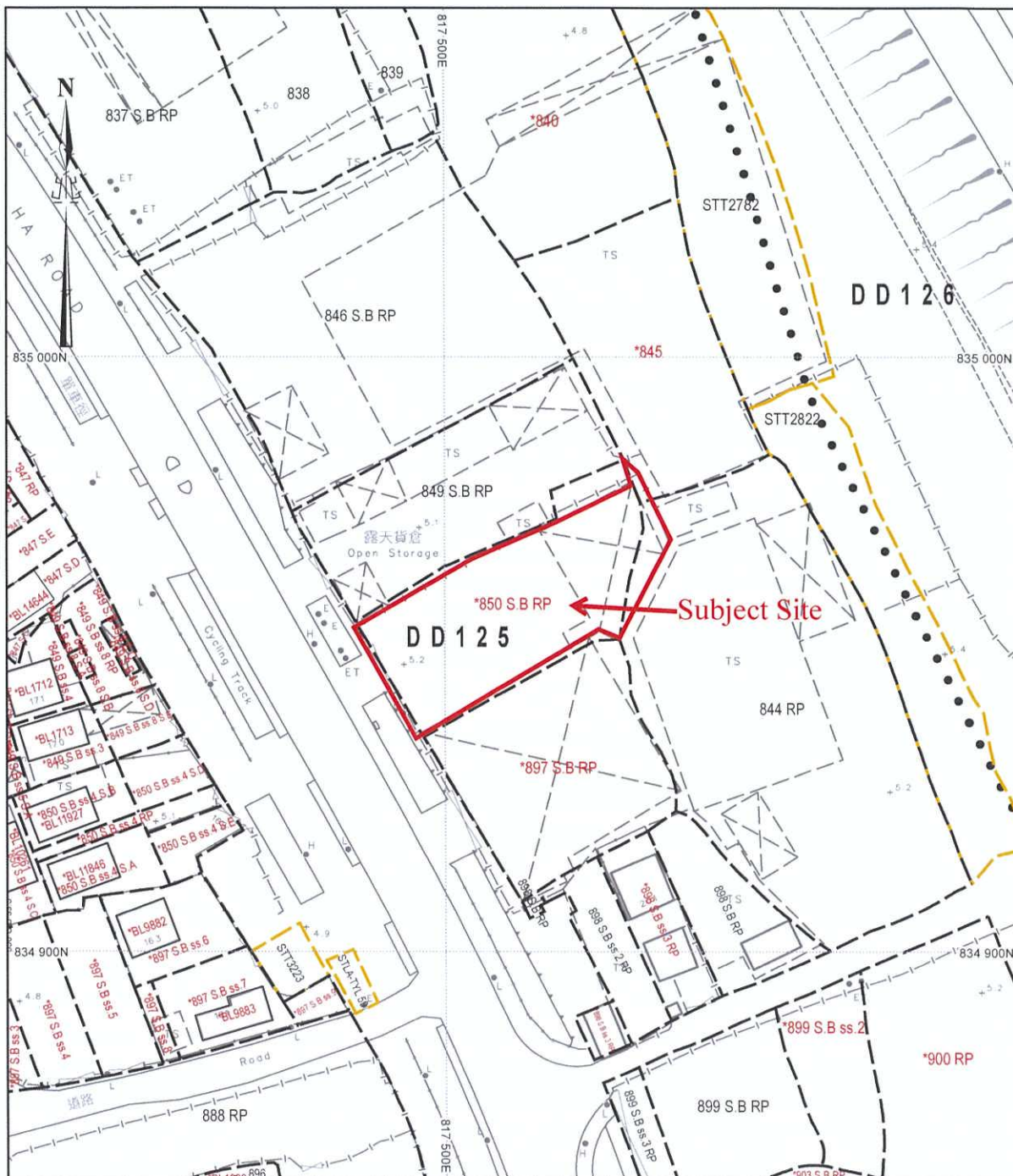


For Identification Purposes Only

Appendix 3

Site Plan (Lot Index Plan)

地段索引圖 LOT INDEX PLAN



地政總署測繪處 Survey and Mapping Office, Lands Department

比例尺 SCALE 1:1000



Locality : _____
 Lot Index Plan No. : ags_S0000124118_001
 District Survey Office : Land Information Centre
 Date : 29-Feb-2024
 Reference No. : 6-NW-2D

香港特別行政區政府 — 版權所有
 © Copyright reserved - Hong Kong SAR Government
 SMO-P01 20240229174540 10

摘要說明：本地段索引圖在其背景的地形圖上標示了各種永久和短期持有的土地的圖像界線。這些土地包括私人地段、政府撥地、短期租約批地，以及其他作核准用途的土地。請注意：(1)本索引圖上的資料會被不時更新而不作事先通知；(2)索引圖的更新或會延後於有關資料的實際變更；以及(3)本索引圖中顯示的界線僅供識別之用，資料是否準確可靠，應徵詢專業土地測量師的意見。
免責說明：如因使用本地段索引圖，或因所依據的本索引圖資料出錯、遺漏、過時或有誤差而引致任何損失或損害，政府概不承擔任何法律責任。

Explanatory notes : This plan shows the graphical boundaries of different kinds of permanent and temporary land holdings with the topographic map in the backdrop. The land holdings as shown may include private lots, government land allocations, short term tenancies and other permitted uses of land. It must be noted that: (1) the information shown on this plan is subject to update without prior notification; (2) there may be time lag between an update and the related changes taken place; and (3) the graphical boundaries as shown are for identification purpose only and interpretation of their accuracy and reliability requires the advice from professional land surveyor.
Disclaimer : The Government shall not be responsible for any loss or damage howsoever arising from the use of this plan or in reliance upon its correctness, completeness, timeliness or accuracy.