

Subject Site

PLAN NO.: PSC 03  
DATE : 02.04.2002

Site 3

Proposed Post-secondary College  
G/IC site in Area 56 in Tseung Kwan O  
(about 3,500m<sup>2</sup>)

SCALE 1 : 2 500



PLANNING  
DEPARTMENT

三層零售商店/商業用途之上的住宅發展

路口須待詳細設計  
ROAD JUNCTION SUBJECT  
DETAILED DESIGN

行人天橋須待詳細設計  
FOOTBRIDGE SUBJECT  
TO DETAILED DESIGN

行人天橋須待詳細設計  
FOOTBRIDGE SUBJECT  
TO DETAILED DESIGN

行人天橋須待詳細設計  
FOOTBRIDGE SUBJECT  
TO DETAILED DESIGN

地盤 57c  
SITE 57c

地盤 57a  
SITE 57a

地盤 57b  
SITE 57b

第57區  
AREA 57

40米地下鐵路專用範圍  
40m MTR RESERVE

車站樓梯  
STATION  
STAIRCASE

第56區  
AREA 56  
四層零售商店之上的辦公室發展  
OFFICE DEVELOPMENT ABOVE  
4 LEVELS OF RETAIL USES

將軍澳地鐵站  
TSEUNG KWAN O MTR STATION

D4路

唐德街

行人天橋須待詳細設計  
FOOTBRIDGE SUBJECT  
TO DETAILED DESIGN

保嬰醫院張英華中學  
POK OI HOSPITAL  
TANG YING HEI COLLEGE

基督教衛理會宣道中學  
CHRISTIAN & MISSIONARY ALLIANCE  
SUN KEI SECONDARY SCHOOL

仁濟醫院王華湘中學  
YAN CHAI HOSPITAL  
WONG WAH SAN  
SECONDARY SCHOOL

晏堂田家炳小學  
YAN OI TONG  
TIN KA PING  
PRIMARY SCHOOL

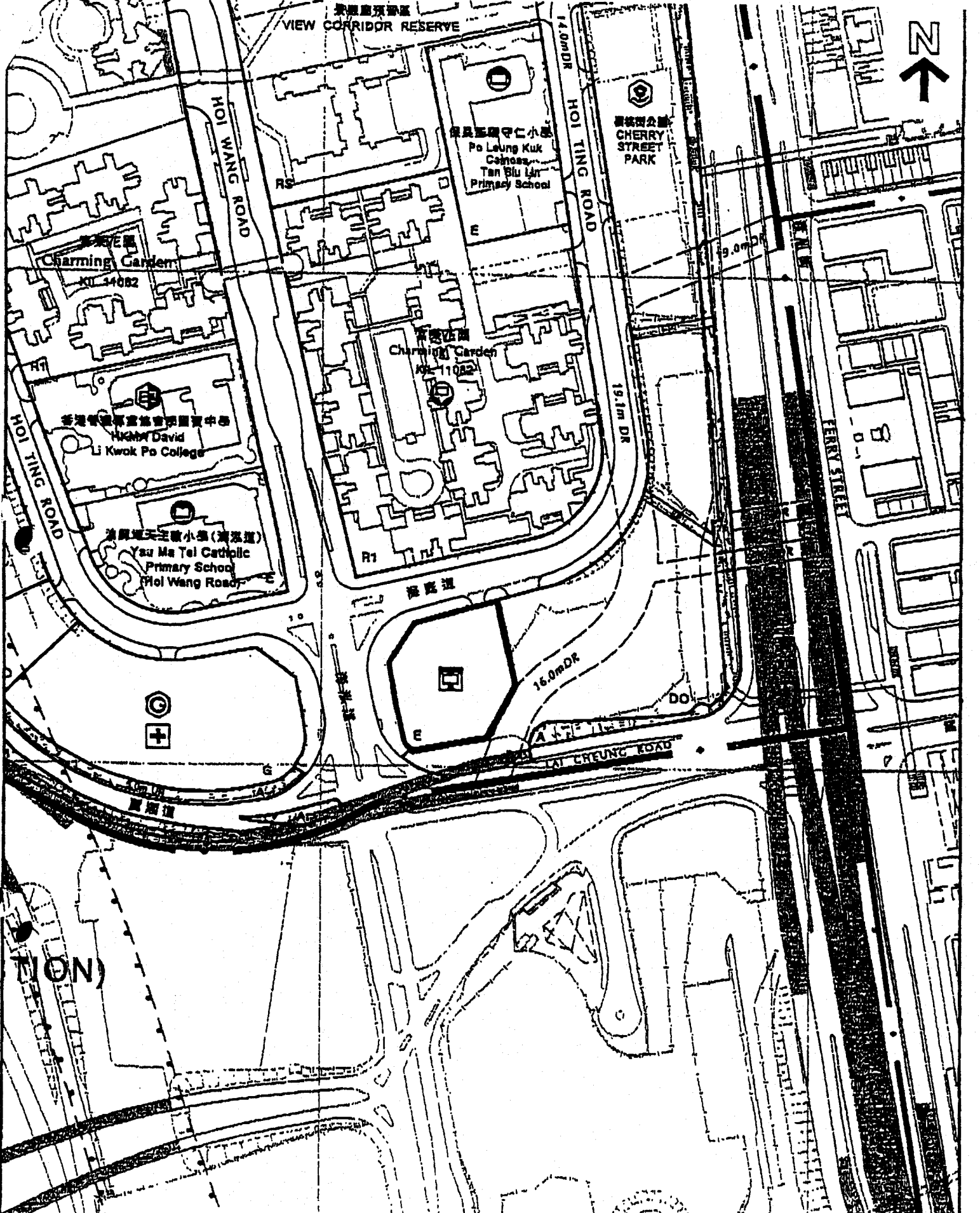
佛教志蓮小學  
CHI LIN BUDDHIST  
PRIMARY SCHOOL

商場  
COMMERCIAL  
CENTRE

尚德邨  
SHEUNG TAK ESTATE

R1





 SUBJECT SITE

EXTRACT PLAN PREPARED ON 20.11.2003  
 BASED ON OUTLINE DEVELOPMENT PLAN  
 No. D/K20B/C

**Site 6**

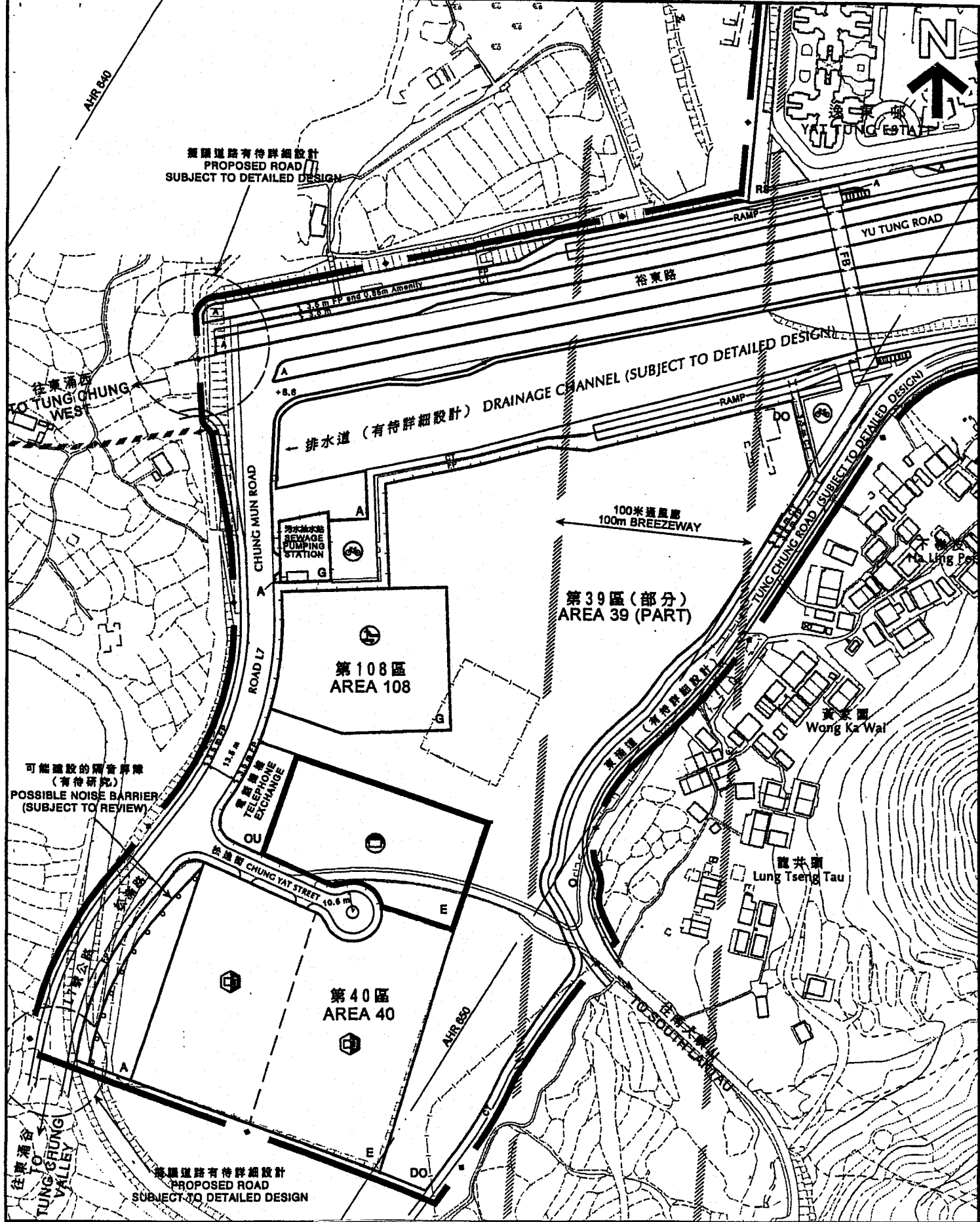
Proposed Post-secondary College  
 at Junction of Hoi Wang Road  
 and Hoi Ting Road  
 (about 3,950m<sup>2</sup>)



SCALE 1 : 2 500

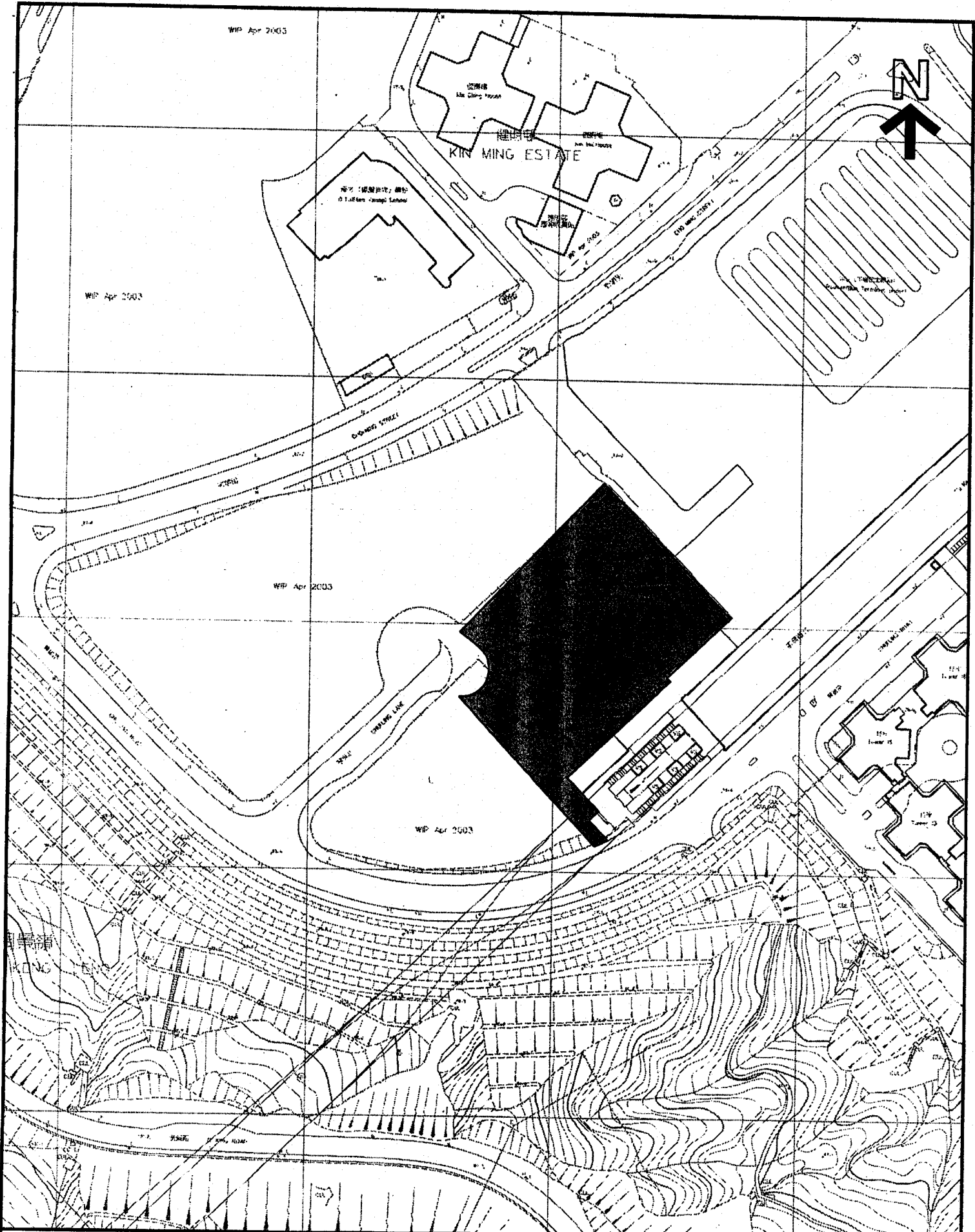
PLANNING DEPARTMENT 

M/K20/03/132

PLAN 2



<p>Reference</p> <p> Subject Site</p> <p>Extracted from Layout Plan No. : L/I-TClIB/1C</p> <p>Date : 20-June-2003</p>	<p style="text-align: center;"><b>Site 8</b></p> <p style="text-align: center;">Proposed Post-secondary College at J/O Chung Mun Road and Chung Yat Street, Area 40, Tung Chung (about 5,998m<sup>2</sup>)</p> <p style="text-align: center;">SCALE 1 : 2 500 Site Boundary Subject to Detailed Land Survey</p>	<p style="text-align: right;"></p> <p style="text-align: center;"><b>PLANNING DEPARTMENT</b></p> <p>M/MHQ/03/183</p>
---	---	---



**SUBJECT SITE**

**Site 9**

Proposed Post-secondary College  
in Area 73 West Tiu Keng Leng,  
Tseung Kwan O  
(about 7,500m<sup>2</sup>)

SAI KUNG  
DISTRICT PLANNING OFFICE  
PLANNING DEPARTMENT



EXTRACT PLAN PREPARED ON 13.1.2004  
BASED ON SERVEY SHEET No. 11-NE-25C

SCALE 1 : 2 000

PLAN No. M/TKO-04/03<sup>A</sup>