

本署檔號
OUR REF: (18) in EP2/N6/E/203
來函檔號
YOUR REF:
電 話
TEL. NO.: 2835 1868
圖文傳真
FAX NO: 2591 0558
電子郵件
E-MAIL: slau@epd.gov.hk
網 址
HOMEPAGE: <http://www.epd.gov.hk>

Environmental Protection Department
Branch Office
28th Floor, Southorn Centre,
130 Hennessy Road,
Wan Chai, Hong Kong.



環境保護署分處
香港灣仔
軒尼詩道
一百三十號
修頓中心廿八樓

14 September 2020

Water Supplies Department,

Environmental Impact Assessment (EIA) Ordinance, Cap.499
Application for Study Brief

Project Title: Ngau Tam Mei Water Treatment Works Extension
(Application No. ESB-333/2020)

I refer to your above application received on 6 August 2020 for an EIA Study Brief under Section 5(1)(a) of the EIA Ordinance.

In accordance with Section 5(7)(a) of the Ordinance and after public inspection of the project profile, I issue the attached EIA Study Brief no. ESB-333/2020 for your preparation of an EIA report.

Under Section 15 of the Ordinance, the EIA Study Brief will be placed on the EIA Ordinance Register. It will also be placed on the EIA Ordinance website (<http://www.info.gov.hk/eia/>).

You may submit an application for approval of the EIA report in accordance with Section 6(2) of the EIA Ordinance after its completion. Upon receipt of your application, this department will decide under Section 6(3) of the EIA Ordinance whether the EIA report meets the requirements of the EIA Study Brief and Technical Memorandum on EIA Process, and accordingly advise you under Section 6(4) of the EIA Ordinance whether a submission to the Advisory Council on the Environment (ACE) or its subcommittee is required. In this connection, you are required to provide sufficient copies of the Executive Summary of the EIA report to the Secretariat of the EIA Subcommittee of the Council for selection for submission when you submit the EIA report to this department for approval. Please liaise with Ms. Becky LAM (Tel: 2594 6324) regarding the details in due course.


If the EIA report is selected by ACE for submission and presentation, you are expected to provide ACE with an account of the environmental issues arising from the project, major conclusions and recommendations of the EIA study. In particular, the main environmental concerns of the general public and interest groups who may be affected by the project should be

identified and addressed in the EIA study. As such, you are strongly advised to engage the public and interest groups during the course of the EIA study. Please find attached a copy of the "*Modus Operandi of the EIA Subcommittee of the Advisory Council on the Environment*" for your reference.

Please note that if you are aggrieved by any of the content of this EIA Study Brief, you may appeal under Section 17 of the EIA Ordinance within 30 days of receipt of this EIA Study Brief.

Should you have any queries on the above application, please contact my colleague Mr. Vincent LAU at 2835 1115.

Yours sincerely,



(Stanley C F LAU)

Acting Principal Environmental Protection Officer
for Director of Environmental Protection

Encl.

ENVIRONMENTAL IMPACT ASSESSMENT ORDINANCE (CAP. 499)
Section 5(7)

ENVIRONMENTAL IMPACT ASSESSMENT STUDY BRIEF NO. ESB-333/2020

PROJECT TITLE: Ngau Tam Mei Water Treatment Works Extension
(hereinafter known as the "Project")

NAME OF APPLICANT: Water Supplies Department
(hereinafter known as the "Applicant")

1 BACKGROUND

- 1.1 An application (No. ESB-333/2020) for an Environmental Impact Assessment (EIA) study brief under section 5(1)(a) of the Environmental Impact Assessment Ordinance (EIAO) was submitted by the Applicant on 6 August 2020 with a project profile (No. PP-608/2020) (the Project Profile).
- 1.2 The Project is to increase the water treatment capacity of the existing Ngau Tam Mei Water Treatment Works (NTM WTW) from 230,000 m³ per day to 440,000 m³ per day to meet the anticipated increase in water demand from the planned developments in Yuen Long area. The Project comprises the following works:-
- (i) Provision of additional treatment facilities within the existing NTM WTW compound to increase the water treatment capacity of NTW WTW;
 - (ii) Construction of an extension of Ngau Tam Mei Fresh Water Primary Service Reservoir (NTM FWPSR) with a capacity of 38,000m³ adjacent to the existing FWPSR;
 - (iii) Laying of about 14 kilometers (km) of fresh water trunk mains of diameters ranging from 1600 millimetres (mm) to 2000 mm for delivery of the treated water from the expanded NTM WTW to the NTM FWPSR and from the FWPSR to the existing fresh water distribution system near Tan Kwai Tsuen; and
 - (iv) Modification of the existing raw water tunnel junction (Chamber G) located near NTM WTW.

The location plan and general layout of the Project are shown in Appendix A-1 and Appendix A-2 of this study brief.

1.3 Based on the information provided in the Project Profile, the Project will comprise the following designated projects:

- (i) Item E.2, Part I, Schedule 2 of the EIAO – “*Water treatment works with a capacity of more than 100,000m³ per day*”;
- (ii) Item Q.1, Part I, Schedule 2 of the EIAO – “*All projects including new access roads, railways, sewers, sewage treatment facilities, earthworks, dredging works and other building works partly or wholly in an existing country park or a conservation area.*”

1.4 Pursuant to section 5(7)(a) of the EIAO, the Director of Environmental Protection (the Director) issues this EIA study brief to the Applicant to carry out an EIA study.

1.5 The purpose of this EIA study is to provide information on the nature and extent of environmental impacts arising from the construction and operation of the Project and associated works that will take place concurrently. This information will contribute to decisions by the Director on:

- (i) the overall acceptability of any adverse environmental consequences that are likely to arise as a result of the Project;
- (ii) the conditions and requirements for the detailed design, construction and operation of the Project to mitigate against adverse environmental consequences wherever practicable; and
- (iii) the acceptability of residual impacts after the proposed mitigation measures are implemented.

2 OBJECTIVES OF THE EIA STUDY

2.1 The objectives of the EIA study are as follows:

- (i) to describe the Project and associated works together with the requirements and environmental benefits for carrying out the Project;

-
- (ii) to identify and describe the elements of community and environment likely to be affected by the Project and/or likely to cause adverse impacts to the Project, including natural and man-made environment and the associated environmental constraints;
 - (iii) to identify and quantify emission sources and determine the significance of impacts on sensitive receivers and potential affected uses;
 - (iv) to identify and quantify potential waste management issues and impacts arising as a result of the construction and operation activities of the Project;
 - (v) to identify and quantify contaminated land within any project area for development works, and to propose measures to avoid disposal in the first instance;
 - (vi) to identify and quantify any potential ecological and fisheries impacts arising from the construction and operation of the Project and to propose measures to mitigate these impacts;
 - (vii) to identify any potential landscape and visual impacts and to propose measures to mitigate these impacts;
 - (viii) to identify any negative impacts on cultural heritage and to propose measures to mitigate these impacts;
 - (ix) to propose the provision of infrastructures or mitigation measures to minimize pollution, environmental disturbance and nuisance during construction and operation of the Project;
 - (x) to investigate the feasibility, effectiveness and implications of the proposed mitigation measures;
 - (xi) to identify, predict and evaluate the residual (i.e. after practicable mitigation) environmental impacts and the cumulative effects expected to arise during the construction and operation phases of the Project in relation to the sensitive receivers and potential affected uses;
 - (xii) to identify, assess and specify methods, measures and standards, to be included in the detailed design, construction and operation of the Project which are necessary to mitigate these residual environmental impacts and cumulative effects and reduce them

to acceptable levels;

(xiii) to design and specify the environmental monitoring and audit requirements; and

(xiv) to identify any additional studies necessary to implement the mitigation measures or monitoring and proposals recommended in the EIA report.

3 DETAILED REQUIREMENTS OF THE EIA STUDY

3.1 The Purpose

3.1.1 The purpose of this Study Brief is to set out the purposes and objectives of the EIA study, the scope of environmental issues which shall be addressed, the requirements that the EIA study shall need to fulfil, and the necessary procedural and reporting requirements. The Applicant shall demonstrate in the EIA report whether the criteria in the relevant sections of the Technical Memorandum on the Environmental Impact Assessment Process of the Environmental Impact Assessment Ordinance (hereinafter referred to as the “TM”) are fully complied with.

3.2 The Scope

3.2.1 The scope of this EIA study shall cover the Project and associated works mentioned in Section 1.2 above. For the purpose of assessing whether the environmental impacts shall comply with the criteria of the TM, the EIA study shall address the key issues described below, together with any other key issues identified during the course of the EIA study:

- (i) environmental benefits and dis-benefits of different development options, alignment, design, and construction methods of the Project with a view to deriving the preferred development option(s) that will avoid or minimise adverse environmental impacts;
- (ii) potential air quality impacts on air sensitive receivers (ASRs) due to the construction of the Project;
- (iii) potential noise impacts on the noise sensitive receivers (NSRs) due to the construction and operation of the Project;
- (iv) potential water quality impacts on water sensitive receivers (WSRs) and any water system in the vicinity due to the construction and operation of the Project;

- (v) potential waste management implications arising from the construction and operation of the Project, including proper handling and disposal of C&D materials generated; and the monitoring/management measures to prevent disposal of C&D materials at places other than designated outlets;
- (vi) potential extent of land contamination within project area for development works and relevant mitigation measures;
- (vii) potential terrestrial and aquatic ecological impacts, in particular impacts on the Lam Tsuen Country Park and conservation area due to the construction and operation of the Project;
- (viii) potential fisheries impact due to the construction and operation of the Project;
- (ix) potential landscape and visual impacts due to the construction and operation of the Project;
- (x) potential cultural heritage impacts due to the construction and operation of the Project;
- (xi) potential hazard to life during construction and operation of the Project due to a) the manufacture, storage, use and on-site transport of liquid chlorine and other dangerous goods (DG) at the Potentially Hazardous Installation (PHI)(Chlorine Store), the on-site chlorine generation plant (OSCG) and other DG facilities at NTM WTW; and b) the transport, storage and use of explosives if there is use of explosives for the construction activities and the storage or blasting location is in close proximity to populated areas and/or PHI site; and
- (xii) potential cumulative impacts of the Project, through interaction or in combination with other existing, committed and planned projects in the vicinity of the Project and those impacts that may have a bearing on the environmental acceptability of the Project.

3.3 **Description of the Project**

3.3.1 Purpose(s) and Objectives of the Project

The Applicant shall provide information on the purpose(s) and objective(s) of the Project and describe the environmental benefits of the Project and scenarios with and without the Project.

3.3.2 Details of the Project

The Applicant shall indicate the nature and status of Project decision(s) for which the EIA study is undertaken. The Applicant shall describe project details that may affect the potential environmental impacts, including the proposed layout, alignment, design, construction methods, sequence of construction works and other major activities involved in the Project, using diagrams, plans and/or maps as necessary. The estimated duration of the construction phase and operational phase of the Project together with the programme within these phases, where appropriate, shall be given. The land taken by the Project site(s), construction sites and any associated access arrangements, auxiliary facilities and landscaping areas shall be shown on a scaled map. The uses of the Project shall be described and the different land use areas shall be demarcated as appropriate.

3.3.3 Background and History of the Project

The Applicant shall provide information on the site location and site history of the Project, interactions with other projects, and the consideration of different development options, taking into account the principles of avoidance, minimising and control of adverse environmental impacts. The options might include layout, alignment, design, construction methods and sequence of construction works for the Project. The key reasons for selecting the preferred development option(s) and the part environmental factors played in the selection shall be described. The main environmental impacts of different development options shall be compared with those of the Project and with the likely future environmental conditions in the absence of the Project.

3.4 **Technical Requirements**

3.4.1 The Applicant shall conduct the EIA study to address all environmental aspects of the activities as described in the scope as set out above. The assessment shall be based on the best and latest information available during the course of the EIA study.

3.4.2 The Applicant shall include in the EIA report details of the construction programme and methodologies for assessing environmental impacts of the Project. The Applicant shall clearly state the time frame, staged implementation programme and works programmes of the Project and other concurrent projects, for assessing the cumulative environmental impacts from the Project and interacting projects as identified in the EIA study.

3.4.3 The EIA study shall follow the technical requirements specified below and in the

Appendices of this EIA study brief.

3.4.4 **Air Quality Impact**

3.4.4.1 The Applicant shall follow the criteria and guidelines for evaluating and assessing the construction phase air quality impact as stated in section 1 of Annex 4 and Annex 12 of the TM respectively.

3.4.4.2 The assessment area for air quality impact assessment shall be defined by a distance of 500 meters from the boundary of the Project and any associated works as identified in the EIA, which shall be extended to include major existing, committed and planned air pollutant emission sources identified to have a bearing on the environmental acceptability of the Project. The assessment shall include the existing, committed and planned sensitive receivers within the assessment area as well as areas where the air quality may be potentially affected by the Project. The assessment shall be based on the best available information at the time of the assessment. The assessment shall also take into account the impacts of nearby concurrent projects, and also the major point sources which are located within 4 km from the project site boundary, if any, which should be modelled by dispersion model to account for the spatial variations in background concentrations induced by them.

3.4.4.3 The assessment of air quality impact arising from the construction of the Project shall follow the detailed technical requirements in Appendix B of this EIA Study Brief.

3.4.5 **Noise Impact**

3.4.5.1 The Applicant shall follow the criteria and guidelines for evaluating and assessing noise impact as stated in Annexes 5 and 13 of the TM respectively.

3.4.5.2 Assessment shall include the construction noise and fixed noise source impact assessments of the existing, committed and planned NSRs earmarked on the relevant Outline Zoning Plans, Development Permission Area Plans, Outline Development Plans, Layout Plans and other relevant published land use plans, including plans and drawings published by the Lands Department and any land use and development applications approved by the Town Planning Board, in the vicinity of the Project.

3.4.5.3 The noise impact assessment for construction and operation of the Project shall follow the detailed technical requirements given in Appendix C.

3.4.6 **Water Quality Impact**

- 3.4.6.1 The Applicant shall follow the criteria and guidelines for evaluating and assessing water pollution as stated in Annexes 6 and 14 of the TM.
- 3.4.6.2 The assessment area for the water quality impact assessment shall include areas within 500 meters from the boundary of the Project and shall cover the Deep Bay Water Control Zone as designated under the Water Pollution Control Ordinance (Cap. 358) and the water sensitive receivers in the vicinity of the Project such as water courses and ponds. The assessment area shall be extended to include other areas such as stream courses and other water system(s) if they are found also being affected by the Project during the EIA study and have a bearing on the environmental acceptability of the Project.
- 3.4.6.3 The water quality impact assessment for construction and operation of the Project shall follow the detailed technical requirements given in Appendix D.

3.4.7 **Waste Management Implications**

- 3.4.7.1 The Applicant shall follow the criteria and guidelines for evaluating and assessing waste management implications as stated in Annexes 7 and 15 of the TM.
- 3.4.7.2 The assessment of the waste management implications arising from construction and operation of the Project shall follow the detailed technical requirements given in Appendix E.

3.4.8 **Land Contamination**

- 3.4.8.1 The Applicant shall follow the criteria and guidelines for evaluating and assessing potential land contamination issues as stated in Sections 3.1 and 3.2 of Annexes 19 of the TM.
- 3.4.8.2 The assessment of the potential land contamination issue shall follow the detailed technical requirements given in Appendix F.

3.4.9 **Ecological Impact**

- 3.4.9.1 The Applicant shall follow the criteria and guidelines for evaluating and assessing ecological impact as stated in Annexes 8 and 16 of the TM.

3.4.9.2 The assessment area for the purpose of terrestrial ecological impact assessment shall include areas within 500m distance from the boundary of the Project and associated works as well as any other areas likely to be impacted by the Project.

3.4.9.3 The ecological impact assessment for construction and operation of the Project shall follow the detailed technical requirements given in Appendix G.

3.4.10 **Fisheries Impact**

3.4.10.1 The applicant shall follow the criteria and guidelines for evaluating and assessing fisheries impact as stated in Annexes 9 and 17 of the Technical Memorandum under EIA Ordinance.

3.4.10.2 The assessment area shall include areas within 500 meters from the boundary of the Project and associated works as well as any other areas likely to be impacted by the Project. Special attention should be given to pond culture resources and activities as well as any water courses which serve as water sources for fish pond areas.

3.4.10.3 The fisheries impact assessment for construction of the Project shall follow the detailed technical requirements given in Appendix H

3.4.11 **Landscape and Visual Impacts**

3.4.11.1 The Applicant shall follow the criteria and guidelines for evaluating and assessing landscape and visual impacts as stated in Annexes 10 and 18 of the TM, and the EIAO Guidance Note No. 8/2010 “Preparation of Landscape and Visual Impact Assessment under the EIAO”.

3.4.11.2 The assessment area for landscape impact assessment shall include all areas within a 500m distance from the site boundary of the Project. The assessment area for the visual impact assessment shall be defined by the visual envelope of the Project. The extent of the defined visual envelope shall be shown on a plan and documented in the EIA report.

3.4.11.3 The landscape and visual impact assessments for construction and operation of the Project shall follow the detailed technical requirements given in Appendix I.

3.4.12 **Impact on Cultural Heritage**

3.4.12.1 The Applicant shall follow the criteria and guidelines for evaluating and assessing the

cultural heritage impacts as stated in Annexes 10 and 19 of the TM respectively.

3.4.12.2 The assessment area for the cultural heritage impact assessment (CHIA) shall be defined by a distance of 500 metres from the boundary of the Project area. The CHIA shall include a Built Heritage Impact Assessment (BHIA) and an Archaeological Impact Assessment (AIA) for the construction and operation of the Project. It shall follow the detailed technical requirements given in Appendix J of this EIA Study Brief.

3.4.13 **Hazard to Life**

3.4.13.1 The Applicant shall follow the criteria for evaluating hazard to life as stated in Annex 4 of the TM.

3.4.13.2 The hazard to life assessment for construction and operation of the Project shall follow the detailed technical requirements given in Appendix K.

3.5 **Environmental Monitoring and Audit (EM&A) Requirements**

3.5.1 The Applicant shall identify and justify in the EIA study whether there is any need for EM&A activities during the construction and operation phases of the Project and, if affirmative, to define the scope of the EM&A requirements for the Project in the EIA study.

3.5.2 Subject to the confirmation of the EIA study findings, the Applicant shall comply with the requirements as stipulated in Annex 21 of the TM.

3.5.3 The Applicant shall prepare a Project Implementation Schedule (in the form of a checklist as shown in Appendix L of this EIA study brief) containing all the EIA study recommendations and mitigation measures with reference to the implementation programme.

3.6 **Presentation of Summary Information**

3.6.1 Summary of Environmental Outcomes

The EIA report shall contain a summary of key environmental outcomes arising from the EIA study, including estimated population protected from various environmental impacts, environmentally sensitive areas protected, environmentally friendly options considered and incorporated in the preferred option, environmental designs recommended, key environmental problems avoided, compensation areas included and the environmental

benefits of environmental protection measures recommended.

3.6.2 Summary of Environmental Impacts

To facilitate effective retrieval of pertinent key information, the EIA report shall contain a summary table of environmental impacts showing the assessment points, results of impact predictions, relevant standards or criteria, extents of exceedances predicted, impact avoidance measures considered, mitigation measures proposed and residual impacts (after mitigation). This summary shall cover each individual impact and shall also form an essential part of the executive summary of the EIA report.

3.6.3 Documentation of Key Assessment Assumptions, Limitation of Assessment Methodologies and related Prior Agreement(s) with the Director

The EIA report shall contain a summary including the assessment methodologies and key assessment assumptions adopted in the EIA study, the limitations of these assessment(s) methodologies/assumptions, if any, plus relevant prior agreement(s) with the Director or other Authorities on individual environmental media assessment components. The proposed use of any alternative assessment tool(s) or assumption(s) have to be justified by the Applicant, with supporting documents based on cogent, scientific and objectively derived reason(s) before seeking the Director's agreement. The supporting documents shall be provided in the EIA report.

3.6.4 Summary of Alternative Mitigation Measures

The EIA report shall contain a summary of alternative development options and mitigation measures considered during the course of the EIA study, including size, design, alignment, layout as well as construction methods, disposal/treatment methods and sequences of works for the Project, with a view to avoiding or minimizing adverse environmental impacts. A comparison of the environmental benefits and dis-benefits of applying different mitigation measures shall be made. This summary shall cover the key impacts and shall also form an essential part of the executive summary of the EIA report.

3.6.5 Documentation of Public Concerns

The EIA report shall contain a summary of the main concerns of the general public, special interest groups and the relevant statutory or advisory bodies received and identified by the Applicant during the course of the EIA study, and describe how the relevant concerns have been taken into account.

4 DURATION OF VALIDITY

- 4.1 The Applicant shall notify the Director of the commencement of the EIA study. If the EIA study does not commence within 36 months after the date of issue of this EIA study brief, the Applicant shall apply to the Director for a fresh EIA study brief before commencement of the EIA study.

5 REPORT REQUIREMENTS

- 5.1 In preparing the EIA report, the Applicant shall refer to Annex 11 of the TM for the contents of an EIA report. The Applicant shall also refer to Annex 20 of the TM, which stipulates the guidelines for the review of an EIA report. When submitting the EIA report to the Director, the Applicant shall provide a summary, pointing out where in the EIA report the respective requirements of this EIA Study Brief and the TM (in particular Annexes 11 and 20) have been addressed and fulfilled.
- 5.2 The Applicant shall supply the Director with hard and electronic copies of the EIA report and the executive summary in accordance with the requirements given in Appendix M. The Applicant shall, upon request, make additional copies of EIA report/documents available to the public, subject to payment by the interested parties of full costs of printing.

6 OTHER PROCEDURAL REQUIREMENTS

- 6.1 If there is any change in the name of Applicant for this EIA study brief during the course of the EIA study, the Applicant must notify the Director immediately.
- 6.2 If there is any key change in the scope of the Project mentioned in Section 1.2 of this EIA study brief and in Project Profile (No. PP-608/2020), the Applicant must seek confirmation from the Director in writing on whether or not the scope of issues covered by this EIA study brief can still cover the key changes, and the additional issues, if any, that the EIA study must also address. If the changes to the Project fundamentally alter the key scope of the EIA

study brief, the Applicant shall apply to the Director for a fresh EIA study brief.

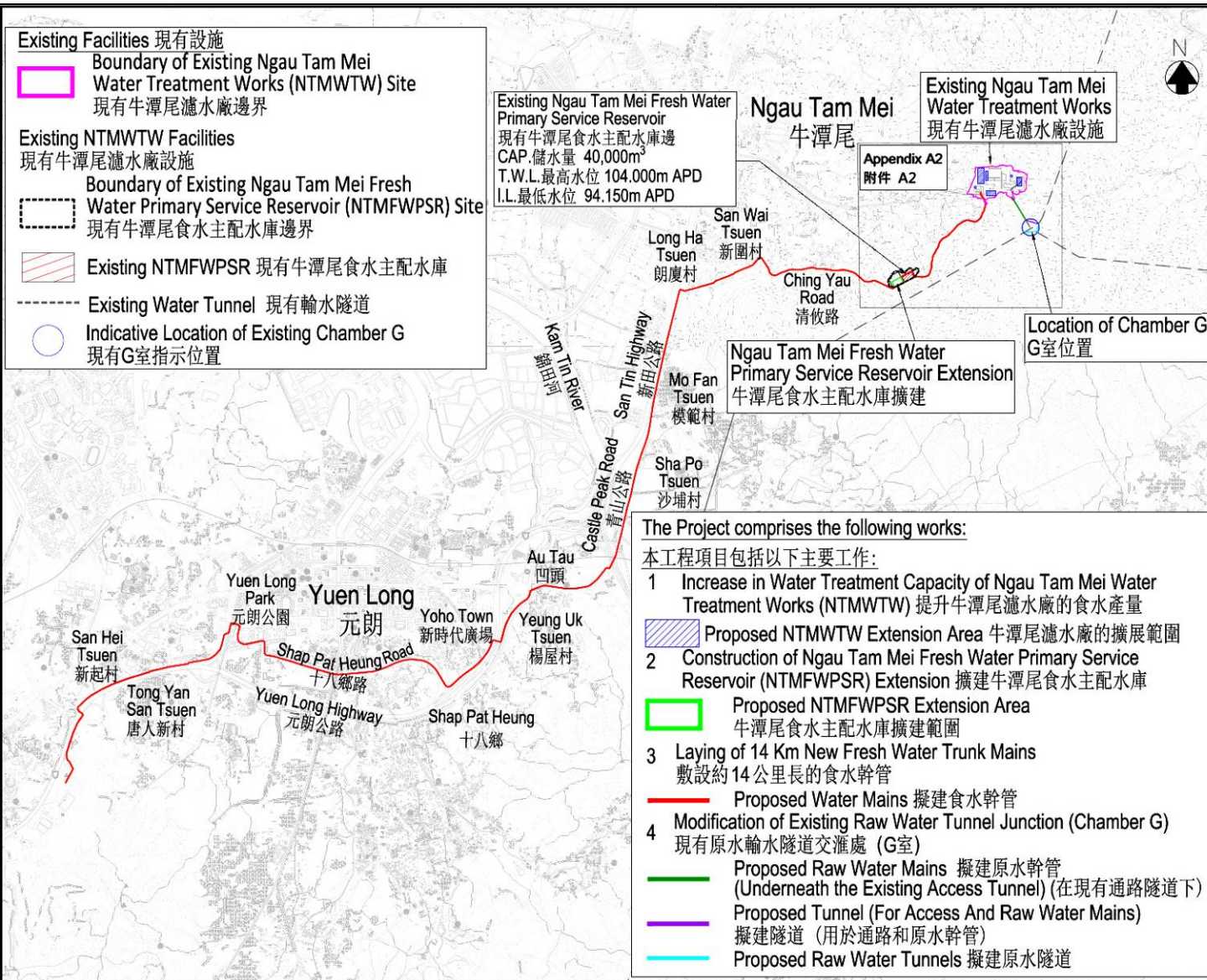
7 LIST OF APPENDICES

7.1 This EIA study brief includes the following appendices:

- Appendix A1 and A2 – Project Location and Layout Plans
- Appendix B – Requirements for Air Quality Impact Assessment
- Appendix C – Requirements for Noise Impact Assessment
- Appendix D – Requirements for Water Quality Impact Assessment
- Appendix E – Requirements for Assessment of Waste Management Implication
- Appendix F – Requirements for Land Contamination Assessment
- Appendix G – Requirements for Ecological Impact Assessment
- Appendix H – Requirements for Fisheries Impact Assessment
- Appendix I – Requirements for Landscape and Visual Impact Assessment
- Appendix J – Requirements for Cultural Heritage Impact Assessment
- Appendix K – Requirements for Hazard to Life Assessment
- Appendix L – Implementation Schedule of Recommended Mitigation Measures
- Appendix M – Requirements for EIA Report Documents

--- END OF EIA STUDY BRIEF ---

September 2020
Environmental Assessment Division
Environmental Protection Department



Project Title: Ngau Tam Mei Water Treatment Works Extension

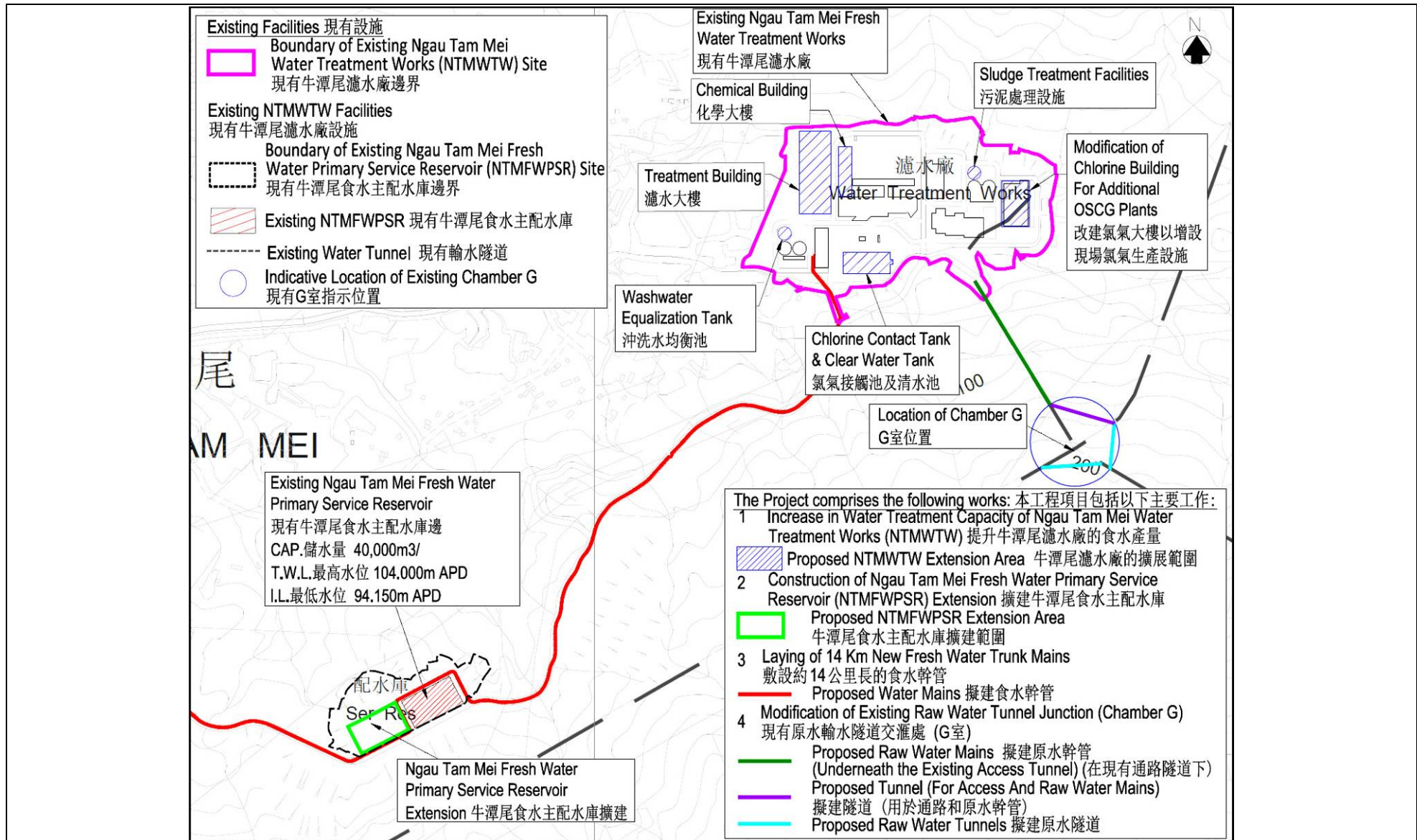
Location Plan (This Plan is originated from Annex 2-1 of the Project Profile No. PP-608/2020)

Environmental Protection Department
環境保護署



EIA Study Brief No. : ESB-333/2020

Appendix A1



Project Title: Ngau Tam Mei Water Treatment Works Extension

Location Plan (This Plan is originated from Annex 2-2 of the Project Profile No. PP-608/2020)

Environmental Protection Department
 環境保護署



EIA Study Brief No. : ESB-333/2020

Appendix A2

Appendix B**Requirements for Air Quality Impact Assessment**

The air quality impact assessment shall include the following:

1. **Background and Analysis of Activities**

- (i) Provision of background information relating to air quality issues relevant to the Project, e.g. description of the types of activities of the Project that may affect air quality during construction stage of the Project.
- (ii) Provision of an account, where appropriate, of the consideration/ measures that have been taken into consideration during the planning of the Project to avoid and minimize the air pollution impact. The Applicant shall consider alternative construction methods and phasing programmes to minimize the air quality impact during construction stage of the Project.
- (iii) Presentation of background air quality levels in the study area for the purpose of evaluating cumulative air quality impacts during construction stage of the Project. If PATH (Pollutants in the Atmosphere and their Transport over Hong Kong) model is used to estimate the background air quality, details for the estimation of the emission sources to be adopted in the model runs should be clearly presented.

2. **Identification of Air Sensitive Receivers (ASRs) and Examination of Emission/ Dispersion Characteristics**

- (i) Identification and description of existing, committed and planned ASRs that would likely be affected by the Project, including those earmarked on the relevant Outline Zoning Plans, Development Permission Area Plans, Outline Development Plans and Layout Plans and other relevant published land use plans, including plans and drawings published by Lands Department and any land use and development applications approved by the Town Planning Board. The Applicant shall select the assessment points of the identified ASRs that represent the worst impact point of these ASRs. A map clearly showing the location and description such as name of buildings, their uses and height of the selected assessment points shall be given. The separation distances of these ASRs from the nearest emission sources shall also be given.
- (ii) Provision of a list of air pollution emission sources, including any nearby emission sources which are likely to have impact related to the Project based on the analysis of the construction activities in Section 1 above. Examples of construction stage emission sources include site clearance, excavation, backfilling, vehicular movements, etc. Confirmation regarding the validity of the assumptions adopted and the magnitude of the activities (e.g. volume of construction material handled, etc.) shall be obtained from the relevant government departments/authorities, where applicable, and documented in the EIA report.
- (iii) Identification of chimneys and obtainment of relevant chimney emission data in the assessment area, where appropriate, by carrying out a survey for assessing the

cumulative air quality impact of air pollutants through chimneys. The Applicant shall ensure and confirm the validity of the emission data used in their assessment. Any errors found in their emission data used may render the submission invalid.

- (iv) The emissions from road vehicles and any concurrent projects identified as relevant during the course of the EIA study shall be taken into account as contributing towards the overall cumulative air quality impact. The impact as affecting the existing, committed and planned ASRs within the study area shall be assessed, based on the best information available at the time of assessment.

3. Construction Phase Air Quality Impact

- (i) The Applicant shall follow the requirements of the Air Pollution Control (Construction Dust) Regulation to ensure that construction dust impacts are controlled within the relevant standards as stipulated in Section 1 of Annex 4 of the TM.
- (ii) If the Applicant anticipates that the Project will give rise to significant construction dust impacts likely to exceed recommended limits in the TM at the ASRs despite the incorporation of the dust control measures proposed, a quantitative assessment shall be carried out to evaluate the construction dust impact at the identified ASRs. The Applicant shall follow the methodology set out in Section 4 below when carrying out the quantitative assessment.
- (iii) Where necessary, the Applicant shall consider and evaluate direct mitigation measures, including but not limited to water-spraying, re-scheduling construction programme to minimise concurrent dust impact arising from different construction sites, for fugitive dust control. The Applicant shall describe the means of transportation and their routings involved, with a view to addressing potential dust nuisance caused by transportation activities. Any mitigation measures recommended for fugitive dust control should be well documented in the EIA report.
- (iv) A monitoring and audit programme for the construction phase of the Project shall be devised to verify the effectiveness of the proposed control measures so as to ensure proper control of fugitive dust emission.

4. Quantitative Assessment Methodology

- (i) The Applicant shall conduct the quantitative assessment by applying the general principles enunciated in the modelling guidelines in Appendix B-1 while making allowance for the specific characteristic of the Project. This specific methodology must be documented in such level of details, preferably assisted with tables and diagrams, to allow the readers of the EIA report to grasp how the model has been set up to simulate the situation under study without referring to the model input files.
- (ii) For the purpose of assessing the compliance with the criteria as stated in section 1 of Annex 4 of the TM, the Applicant shall identify the key/ representative air pollution parameters (types of pollutants and averaging time concentrations) to be evaluated and provide explanation for selecting such parameters for assessing the impact from the Project.

-
- (iii) Calculations of air pollutant emission rates for input to the model and maps showing and the emission sources shall be presented in the EIA report. A summary table of the emission rates shall be presented in the EIA report. The Applicant must ensure consistency between the text description and the model files at every stage of submissions for review.
 - (iv) For estimating the future background air quality, the Applicant may use the PATH model released by the Director, taking into consideration the major air pollutant emission sources projected for Hong Kong and nearby regions. Unless otherwise agreed by the Director, the latest version of the PATH model shall be used. Use of any alternatives to the PATH model shall be agreed with the Director. Details of the adopted emission sources should be presented.
 - (v) Ozone Limiting Method (OLM) or Discrete Parcel Method (DPM) or other appropriate method shall be used to estimate the conversion ratio of NO_x to NO₂ if NO₂ has been identified as a key/ representative air pollutant.
 - (vi) The Applicant shall calculate the overall cumulative air quality impact at the ASRs identified under Section 2 above and compare these results against the criteria set out in section 1 of Annex 4 in the TM. The predicted air quality impacts (both unmitigated and mitigated) shall be presented in the form of summary table(s) and pollution contours, to be evaluated against the relevant air quality standards and on any effect they may have on the land use implications. Plans of a suitable scale should be used to present pollution contours to allow buffer distance requirements to be determined properly.

5. Mitigation Measures for Air Quality Impact

Consideration for Mitigation Measures

- (i) When the predicted air quality impact exceeds the criteria set in section 1 of Annex 4 in the TM, the Applicant shall consider mitigation measures to reduce the air quality impact on the identified ASRs. The feasibility, practicability, programming and effectiveness of the recommended mitigation measures shall be assessed and documented in the EIA report. Specific reasons for not adopting certain workable mitigation measures to reduce the air quality to a level meeting the criteria in the TM or to maximise the protection of the ASRs as far as possible should be clearly substantiated and documented in the EIA report.

Evaluation of Residual Air Quality Impact

- (ii) Upon consideration of mitigation measures, if the mitigated air quality impact still exceeds the relevant criteria in Annex 4 of the TM, the Applicant shall identify, predict, and evaluate the residual air quality impact in accordance with Section 4.4.3 and Section 4.5.1(d) of the TM.

6. Submission of Emission Calculation Details and Model Files

Input and output file(s) of model run(s) including those files for generating the pollution contours and emission calculation work sheets shall be submitted to the Director in electronic format together with the submission of the EIA report.

Appendix B-1**Air Quality Modelling Guidelines**

[The information contained in this Appendix is meant to assist the Applicant in performing the air quality assessment. The Applicant must exercise professional judgment in applying this general information.]

The air quality modelling guidelines shall include the following guidelines as published on the website of the Environmental Protection Department:

(http://www.epd.gov.hk/epd/english/environmentinhk/air/guide_ref/guide_aqa_model.html):

- i) Guidelines on Choice of Models and Model Parameters (Revised);
- ii) Guidelines on Assessing the “Total” Air Quality Impacts (Revised);
- iii) Guidelines on the Use of Alternative Computer Models in Air Quality Assessment;
- iv) Guidelines on the Estimation of PM_{2.5} for Air Quality Assessment in Hong Kong; and
- v) Guidelines on the Estimation of 10-minute Average SO₂ Concentration for Air Quality Assessment in Hong Kong.

Appendix C**Requirements for Noise Impact Assessment**

The noise impact assessment shall include the following:

1. Description of the Noise Environment

- 1.1 The Applicant shall describe the prevailing noise environment in the EIA report.
- 1.2 The Applicant shall conduct prevailing background noise surveys to determine the standards for evaluating noise impact from fixed noise source. The respective noise environment should be documented in the EIA report.

2. Construction Noise Impact Assessment**2.1 Construction Noise Impact Assessment Methodology**

- 2.1.1 The Applicant shall carry out construction noise impact assessment (excluding percussive piling) of the Project during daytime, i.e. 7am to 7pm, on weekdays other than general holidays in accordance with methodology in paragraphs 5.3 and 5.4 of Annex 13 of the TM.
- 2.1.2 For ground-borne construction noise impact, the Applicant shall propose assessment methodology which shall be confirmed with the Director, with reference to Section 4.4.2 of the TM, prior to the commencement of the assessment. Site measurements at appropriate locations may be required in order to obtain the empirical input parameters required in the assessment.

2.2 Identification of Construction Noise Impact**2.2.1 *Identification of Assessment Area and Noise Sensitive Receivers***

- (a) The Applicant shall propose the assessment area for agreement of the Director before commencing the assessment. The assessment area for the construction noise impact assessment shall generally include areas within 300 meters from the boundary of the Project and the works of the Project.
- (b) The Applicant shall identify all existing, committed and planned NSRs in the assessment area and select assessment points to represent identified NSRs for carrying out quantitative construction noise impact assessment described below.
- (c) The assessment points shall be confirmed with the Director prior to the commencement of the quantitative construction noise impact assessment and may be varied subject to the best and latest information available during the course of the EIA study.
- (d) A map showing the location and description such as name of building, use, and floor of each and every selected assessment point shall be given. Photographs of existing NSRs shall be appended to the EIA report.

2.2.2 *Inventory of Noise Sources*

The Applicant shall identify and quantify an inventory of noise sources for representative construction equipment for the purpose of construction noise impact assessment.

2.3 Prediction and Evaluation of Construction Noise Impact

2.3.1 *Phases of Construction*

The Applicant shall identify representative phases of construction that would have noticeable varying construction noise emissions at existing, committed and planned NSRs at the assessment area for agreement of the Director before commencing the construction noise impact assessment.

2.3.2 *Scenarios*

The Applicant shall quantitatively assess the construction noise impact, with respect to criteria set in Annex 5 of the TM, of unmitigated scenario and mitigated scenario at different phases of construction of the Project.

2.3.3 *Prediction of Noise Impact*

- (a) The Applicant shall present the predicted noise levels in Leq (30 min) dB(A) at the selected assessment points at various representative floor levels (in m P.D.) on tables and plans of suitable scale.
- (b) The assessment shall cover the cumulative construction noise impact resulting from the construction works of the Project and other concurrent projects identified during the course of the EIA study on existing NSRs within the assessment area.
- (c) The potential construction noise impact under different phases of construction shall be quantified by estimating the total number of dwellings, classrooms and other noise sensitive receivers that will be exposed to noise impact exceeding the criteria set in Annex 5 in the TM.
- (d) The Applicant shall, as far as practicable, formulate a reasonable construction programme so that no work will be required in restricted hours as defined under the Noise Control Ordinance (NCO). In case the Applicant needs to evaluate whether construction works in restricted hours as defined under the NCO are feasible or not in the context of programming construction works, reference should be made to relevant technical memoranda issued under the NCO. Regardless of the results of construction noise impact assessment for restricted hours, the Noise Control Authority will process Construction Noise Permit (CNP) application, if necessary, based on the NCO, the relevant technical memoranda issued under the NCO, and the contemporary conditions/situations. This aspect should be explicitly stated in the noise chapter and the conclusions and recommendations chapter in EIA report.

2.4 Mitigation of Construction Noise Impact

2.4.1 *Direct Mitigation Measures*

Where the predicted construction noise impact exceeds the criteria set in Table 1B of Annex 5, TM, the Applicant shall consider and evaluate direct mitigation measures including but not limited to, movable barriers, enclosures, quieter alternative methods, re-scheduling, restricting hours of operation of noisy tasks, etc. The feasibility, practicability, programming and effectiveness of the recommended mitigation measures shall be assessed. Any direct mitigation measures recommended should be well documented in the report. Specific reasons for not adopting certain direct mitigation measures to reduce the noise to a level meeting the criteria in the TM or to maximize the protection for the NSRs as far as possible should be clearly substantiated and documented in the EIA report.

2.5 Evaluation of Residual Construction Noise Impact

Upon exhaust of direct mitigation measures, if the mitigated noise impact still exceeds the relevant criteria in Annex 5 of TM, the Applicant shall identify, predict, evaluate the residual construction noise impact in accordance with Section 4.4.3 of the TM and estimate the total number of existing dwellings, classrooms and other noise sensitive elements that will be exposed to residual noise impact exceeding the criteria set in Annex 5 in the TM.

2.6 Construction Noise Impact Monitoring and Audit

The Applicant shall, with reference to Section 8 and Annex 21 of the TM, propose a construction noise management plan so that both the verification of the inventory of noise sources, and the assessment of the effectiveness and practicality of all identified measures for mitigating the construction noise impact of the project, would be performed during the design, tendering and implementation stage of the construction works.

3. Fixed Noise Sources Impact Assessment

3.1 Fixed Noise Sources Impact Assessment Methodology

3.1.1 The Applicant shall carry out fixed noise sources impact assessment from the Project in accordance with methodology in paragraph 5.2 of Annex 13 of the TM.

3.2 Identification of Fixed Noise Sources

3.2.1 *Identification of Assessment Area and Noise Sensitive Receivers*

- (a) The Applicant shall propose the assessment area for agreement of the Director before commencing the assessment. The assessment area for the fixed noise impact shall generally include areas within 300 meters from the boundary of the Project and the works of the Project.
- (b) The Applicant shall identify all existing, committed and planned NSRs in the assessment area and select assessment points to represent identified NSRs for carrying out fixed noise sources impact assessment described below.

-
- (c) The assessment points shall be confirmed with the Director prior to the commencement of the quantitative fixed noise sources impact assessment and may be varied subject to the best and latest information available during the course of the EIA study.
 - (d) A map showing the location and description such as name of building, use, and floor of each and every selected assessment point shall be given. Photographs of existing NSRs shall be appended to the EIA report.
 - (e) For planned noise sensitive land uses without committed site layouts, the Applicant should use the relevant land use and planning parameters and conditions to work out representative site layouts for fixed noise sources assessment purpose. However, such parameters and conditions together with any constraints identified shall be confirmed with the relevant responsible parties including Planning Department and Lands Department.

3.2.2 *Inventory of Noise Sources*

- (a) The Applicant shall identify and quantify an inventory of noise sources for fixed noise sources impact assessment. The inventory of noise sources shall include, but not limited to noise associated with any permanent and temporary industrial noise sources including water pumps, exhaust fans for ventilation systems and emergency generator set (if required), etc.
- (b) The Applicant shall provide document or certificate, accepted by recognized national/international organization, for the sound power level of each type of fixed noise sources.
- (c) Validity of the inventory shall be confirmed with the relevant government departments/authorities and documented in the EIA report.

3.3 Prediction and Evaluation of Fixed Noise Sources Impact

3.3.1 *Scenarios*

- (a) The Applicant shall quantitatively assess the fixed noise sources impact with respect to criteria set in Annex 5 of the TM, of unmitigated scenario and mitigated scenario at assessment years of various operation modes including, but not limited to,
 - (i) the worst operation mode which represents the maximum noise emission in connection of identified noise sources of the Project; and
 - (ii) any other operation modes as confirmed with the Director.
- (b) Validity of the above operational modes shall be confirmed with relevant departments/authorities and documented in the EIA report.

3.3.2 *Prediction of Noise Impact*

- (a) The Applicant shall present the predicted noise levels in Leq (30 min) at the selected assessment points at various representative floor levels (in m P.D.) on tables and plans

of suitable scale.

- (b) The assessment shall cover the cumulative noise sources impact associated with the operation of the proposed project on existing, committed and planned NSRs within the assessment area.
- (c) The potential fixed noise sources impact under different scenarios shall be quantified by estimating the total number of dwellings, classrooms and other noise sensitive receivers that will be exposed to noise impact exceeding the criteria set in Annex 5 in the TM.

3.4 Mitigation of Fixed Noise Sources Impact

3.4.1 *Direct Mitigation Measures*

Where the predicted fixed noise sources impact exceeds the criteria set in Table 1A of Annex 5, TM, the Applicant shall consider and evaluate direct mitigation measures including but not limited to noise barrier/enclosure, screening by noise tolerant buildings, etc. The feasibility, practicability, programming and effectiveness of the recommended mitigation measures shall be assessed. Any direct mitigation measures recommended should be well documented in the report. Specific reasons for not adopting certain direct mitigation measures to reduce the noise to a level meeting the criteria in the TM or to maximize the protection for the NSRs as far as possible should be clearly substantiated and documented in the EIA report.

3.5 Evaluation of Residual Fixed Noise Sources Impact

Upon exhaust of direct mitigation measures, if the mitigated noise impact still exceeds the relevant criteria in Annex 5 of TM, the Applicant shall identify, predict, evaluate the residual fixed noise sources impact in accordance with Section 4.4.3 of the TM and estimate the total number of existing dwellings, classrooms and other noise sensitive elements that will be exposed to residual noise impact exceeding the criteria set in Annex 5 in the TM.

Appendix D**Requirements for Water Quality Impact Assessment**

1. The Applicant shall identify and analyze physical, chemical and biological disruptions of the water system(s) arising from the construction and operation of the Project.
2. The assessment shall include, but not limited to the following :
 - (i) The water quality impacts of potential chemical spillage associated with the operation of the Project;
 - (ii) The water quality impacts of potential discharge into inland waters associated with the maintenance of Fresh Water Primary Service Reservoir.
3. The Applicant shall address water quality impacts due to the construction phase and operational phase of the Project. Essentially, the assessment shall address the following :
 - (i) Collect and review background information on affected existing and planned water system(s), their respective catchments and sensitive receivers which might be affected by the Project;
 - (ii) Characterize water quality of the water system(s) and sensitive receivers, which might be affected by the Project based on existing best available information or through appropriate site survey and tests;
 - (iii) Identify and analyze relevant existing and planned future activities, beneficial uses and water sensitive receivers related to the affected water system(s). The Applicant should refer to, inter alia, those developments and uses earmarked on the relevant Outline Zoning Plans, Development Permission Area Plans, Outline Development Plans and Layout Plans, and any other relevant published landuse plans;
 - (iv) Identify pertinent water quality objectives and establish other appropriate water quality criteria or standards for the water system(s) and the sensitive receivers identified in sub-sections (i), (ii) & (iii) above;
 - (v) Review the specific construction methods and configurations, and operation of the Project to identify and assess the likely water quality impacts arising from the Project;
 - (vi) Identify any alternation of any water courses, natural streams, ponds, change of water holding/flow regimes, change of catchment types or areas, erosion or sedimentation due to the Project and any other hydrological changes in the assessment area;
 - (vii) Identify and quantify existing and likely future water pollution sources, including point discharges and non-point sources to surface water runoff, sewage from workforce and polluted discharge generated from the Project;
 - (viii) Provide an emission inventory on the quantities and characteristics of these existing and future pollution sources in the assessment area. Field investigation and laboratory

test, shall be conducted as appropriate to fill relevant information gaps;

- (ix) Assess the impacts on the water system(s) and their sensitive receivers due to the alternations, changes and the pollution sources identified above. Possible impacts include change in hydrology, flow regime, water quality and release of contaminants (including fuel, oil and other chemicals) and land decontamination works, etc. The assessment shall take into account and include possible different construction and operation stages of the Project;
- (x) Assess the cumulative impacts due to other concurrent and planned projects, activities or pollution sources within the assessment area that may have a bearing on the environmental acceptability of the Project;
- (xi) Analyze the provision and adequacy of existing and planned future facilities to reduce pollution arising from the point and non-point sources identified in sub-section (vii) above;
- (xii) Develop effective infrastructure upgrading or provision, contingency plan, water pollution prevention and mitigation measures to be implemented during the construction and operation stages so as to reduce the water quality impacts to within standards in considering the stress condition in Deep Bay catchment. Requirements to be incorporated in the project contract document shall also be proposed;
- (xiii) Investigate and develop best management practices to reduce storm water and non-point source pollution as appropriate; and
- (xiv) Evaluate residual impacts on water system(s) and the sensitive receivers with regard to the appropriate water quality objectives, criteria, standards or guidelines. If the mitigated water quality impact still exceeds the relevant criteria in Annex 6 of the TM, the Applicant shall evaluate the residual water quality impact in accordance with section 4.4.3 of the TM and estimate the significance of the residual impact to the water system(s) and the water sensitive receivers.

Appendix E**Requirements for Assessment of Waste Management Implication**

The assessment of waste management implication shall cover the following:

1. **Analysis of Activities and Waste Generation**

- (i) The Applicant shall identify the quantity, quality and timing of the wastes arising as a result of the construction and operation activities of the Project, based on the sequence and duration of these activities, e.g. any construction and demolition materials, sludge, chemical wastes and other wastes which will be generated during construction and operation stages.
- (ii) The Applicant shall adopt appropriate design, general layout, construction methods and programme to minimize the generation of public fill/inert construction and demolition (C&D) materials and maximize the use of public fill/inert C&D materials for other construction works.

2. **Proposal for Waste Management**

- (i) Prior to considering the disposal options for various types of wastes, opportunities for reducing waste generation, on-site or off-site re-use and recycling shall be fully evaluated. Measures that can be taken in the planning and design stages e.g. by modifying the design approach and in the construction stage for maximizing waste reduction shall be separately considered;
- (ii) After considering the opportunities for reducing waste generation and maximizing re-use, the types and quantities of the wastes required to be disposed of as a consequence shall be estimated and the disposal methods/options for each type of wastes shall be described in detail. The disposal methods/options recommended for each type of wastes shall take into account the result of the assessment in Section 2 (iv) below;
- (iii) The EIA report shall state the transportation routings and the frequency of the trucks/vessels involved, any barging point or conveyor system to be used, the stockpiling areas and the disposal outlets for the wastes identified; and
- (iv) The impact caused by handling (including stockpiling, labelling, packaging & storage), collection, transportation and re-use/disposal of wastes shall be addressed in detail and appropriate mitigation measures shall be proposed. This assessment shall cover the following areas:
 - potential hazard;
 - air and odour emissions;
 - noise;
 - wastewater discharge;
 - ecology; and
 - public transport.

Appendix F**Requirements for Land Contamination Assessment**

1. The Applicant shall identify the potential land contamination site(s) within the Project Area and, if any, within the boundaries of associated areas (e.g. work areas) of the Project.
2. The Applicant shall provide a clear and detailed account of the present land use (including description of the activities, chemicals and hazardous substances handled, with clear indication of their storage and location, by reference to a site layout plan) and a complete past land use history, in chronological order, in relation to possible land contamination (including accident records and change of land use(s) and the like).
3. If any contaminated land uses as stated in sections 3.1 and 3.2 of Annex 19 in the TM is identified, the Applicant shall carry out the land contamination assessment as detailed from sub-section (i) to (iii) below and propose measures to avoid disposal:
 - (i) During the course of the EIA study, the Applicant shall submit a Contamination Assessment Plan (CAP) to the Director for endorsement prior to conducting an actual contamination impact assessment of the land or site(s). The CAP shall include proposal with details on representative sampling and analysis required to determine the nature and the extent of the contamination of the land or site(s). Alternatively, the Applicant may refer to other previously agreed and still relevant and valid CAP(s) for the concerned site(s).
 - (ii) Based on the endorsed CAP, the Applicant shall conduct a land contamination impact assessment and submit a Contamination Assessment Report (CAR) to the Director for endorsement. If land contamination is confirmed, a Remediation Action Plan (RAP) to formulate viable remedial measures with supporting documents, such as agreement by the relevant facilities management authorities, shall be submitted to the Director for approval. The Applicant shall then clean up the contaminated land or site(s) according to the approved RAP, and a Remediation Report (RR) to demonstrate adequate clean-up should be prepared and submitted to the Director for endorsement prior to the commencement of any development or redevelopment works within the Project Area. The CAP, CAR and RAP shall be documented in the EIA report.
 - (iii) If there are potential contaminated sites which are inaccessible for conducting sampling and analysis during the course of the EIA study, e.g. due to site access problem, the Applicant's CAP shall include:
 - (a) a review of the available and relevant information;
 - (b) an initial contamination evaluation of these sites and possible remediation methods;
 - (c) a confirmation of whether the contamination problem at these sites would be surmountable;
 - (d) a sampling and analysis proposal which shall aim at determining the nature and the extent of the contamination of these sites; and
 - (e) where appropriate, a schedule of submission of revised or supplementary CAP, CAR, RAP and RR as soon as these sites become accessible.

Appendix G**Requirements for Ecological Impact Assessment**

The ecological assessment shall cover both terrestrial and aquatic ecology and shall include the following:

1. In the ecological impact assessment, the Applicant shall examine the flora, fauna and other components of the ecological habitats within the assessment area. The aim shall be to protect, maintain or rehabilitate the natural environment. In particular, the Project shall avoid or minimize impacts on recognized sites of conservation importance and other ecologically sensitive areas such as the areas zoned as “Conservation Area” on the relevant Outline Zoning Plans (OZPs), the Lam Tsuen Country Park and semi-natural and natural streams in the vicinity. The assessment shall identify and quantify as far as possible the potential ecological impacts associated with the Project, both directly by loss of habitat as well as indirectly by potential impacts such as human disturbance, ground-borne noise and vibration as well as changes of water quality and hydrodynamic regime to the natural environmental and the associated wildlife groups and habitats/species.
2. The assessment shall include the following major tasks:
 - (i) review the findings of relevant detailed studies/surveys and collection of the available information regarding the ecological characters of the assessment area;
 - (ii) evaluate the information collected, identify any information gap relating to the assessment of potential ecological impacts to terrestrial and aquatic environment, and determine the ecological field surveys and investigations that are needed for a comprehensive assessment as required in the following sections;
 - (iii) carry out any necessary ecological field surveys with a duration of at least 6 months covering both wet and dry seasons, and investigation to verify the information collected, fill the information gaps as identified in (ii) above, and to fulfill the objectives of the EIA study. The field surveys shall cover but not limited to the Lam Tsuen Country Park, “Conservation Area” on the relevant OZPs, flora, fauna and any other habitats/species of conservation importance;
 - (iv) establish the general ecological profile of the assessment area based on information collected in the tasks mentioned in sub-section (i) to (iii) above, and describe the characteristics of each habitat found, the data set should be comprehensive and representative covering the variations of the wet and dry seasons, and is up to date and valid for the purpose of this assessment. Major information to be provided shall include:
 - (a) description of the physical environment, including all recognized sites of conservation importance and other ecologically sensitive areas, and assessment of whether these sites/areas will be affected by the Project or not;
 - (b) habitat maps of suitable scale (1:1000 to 1:5000) showing the types and locations of habitats and species of conservation importance in the assessment area;

-
- (c) ecological characteristics of each habitat type such as size, vegetation type, species present, dominant species found, species diversity and abundance of major taxa groups, community structure, seasonal patterns, ecological value, inter-dependence of the habitats and species, and presence of any features of ecological importance;
 - (d) representative colour photos of each habitat type and any important ecological features identified; and
 - (e) species found that are rare, endangered and/or listed under local legislation, international conventions for conservation of wildlife/habitats or Red Data Books.
- (v) investigate and describe the existing wildlife uses of the various habitats with special attention to those wildlife groups and habitats with conservation importance, including but not limited to the following:
- (a) natural and man-made wetland habitats including fish ponds, freshwater ponds, freshwater marsh, and semi-natural/natural streams;
 - (b) secondary woodlands and shrublands;
 - (c) roosting, breeding and/or feeding sites of resident and migratory birds in particular waterbirds and wetland-dependent species;
 - (d) vertebrates, including birds, mammals (both terrestrial and flying) and herpetofauna;
 - (e) stream associated fauna;
 - (f) macroinvertebrates, including butterflies and odonates;
 - (g) flora; and
 - (h) any other habitats or species identified as having special conservation importance by this EIA study.
- (vi) describe recognized site of conservation importance and other ecologically sensitive areas in the assessment area, including but not limited to the Lam Tsuen Country Park and “Conservation Area” on the relevant OZPs, and assess whether these site(s) will be affected by the Project and associated works;
- (vii) using suitable methodology and considering also any works activities from other projects reasonably likely to occur at the same time, identify and quantify as far as possible any direct (e.g. loss of habitats, physical disturbance, etc.), indirect (e.g. changes in water qualities, hydrology, light, noise and other disturbance generated by the construction and operational activities, etc.), on-site, off-site, primary, secondary and cumulative ecological impacts on the wildlife groups and habitats identified such as destruction of habitats, potential diversion or modification of stream courses, disturbance to wildlife, reduction of species abundance/diversity, loss of feeding and breeding grounds, reduction of ecological carrying capacity and habitat fragmentation, in particular the following:

-
- (a) loss of habitats of conservation importance, in particular wetlands such as fish ponds, freshwater marsh and ponds as well as semi-natural/natural streams, shrubland and woodland, on temporary and permanent basis, due to the construction and operation of the Project;
 - (b) noise, glare, dust, traffic and other human disturbance to wildlife in particular waterbirds and wetland-dependent species during the construction and operation stages of the Project;
 - (c) impacts due to potential changes in water quality, hydrodynamics properties and hydrology on fishponds and semi-natural/natural streams and alternation to riparian habitats during the construction and operation stages of the Project; and
 - (d) impacts due to obstruction to /wildlife corridor, habitat fragmentation and isolation;
 - (e) impact due to ground-borne noise and vibration as well as groundwater drawdown to the recognized site of conservation importance, conservation areas and other ecologically sensitive areas and the associated wildlife;
 - (f) cumulative impacts due to other planned and committed concurrent development projects at or near the Project area.
- (viii) evaluate ecological impact based on the best and latest information available during the course of the EIA study, using quantitative approach as far as practicable and covering construction and operation phases of the Project as well as the subsequent management and maintenance requirement of the Project;
- (ix) recommend possible alternatives, such as modification of layout, alignment, design and/or construction methods, and practicable mitigation measures to avoid, minimize and/or compensate for the adverse ecological impacts identified during construction and operation of the Project;
- (x) evaluate the feasibility and effectiveness of the recommended mitigation measures and define the scope, type, location, implementation arrangement, resources requirement, subsequent management and maintenance of such measures;
- (xi) determine and quantify as far as possible of the residual ecological impacts after implementation of the proposed mitigation measures;
- (xii) evaluate the significance and acceptability of the residual ecological impacts using well-defined criteria in Annex 8 of the TM and determine if off-site mitigation measures are necessary to mitigate the residual impacts and if affirmative, guidelines and requirements laid down in Annex 16 of the TM should be followed; and
- (xiii) review of the need for and recommendation on any ecological monitoring programme required.

Appendix H**Requirements for Fisheries Impact Assessment**

1. Existing information regarding the assessment area shall be reviewed. Based on the review results, the assessment shall identify any data gap and determine if there is any need for field surveys to collect adequate baseline information. If field surveys are considered necessary, the assessment shall recommend appropriate methodology, duration and timing for such surveys.
2. The fisheries impact assessment shall cover any potential short-term and long-term impacts on capture and culture fisheries during the construction and operation of the Project.
3. The fisheries impact assessment shall include the following information:
 - (i) description of the physical environmental background;
 - (ii) description and quantification of the existing capture and culture fisheries activities;
 - (iii) description and quantification of the existing capture and culture fisheries resources;
 - (iv) identification of parameters (e.g. water quality parameters) and areas that are important to aquaculture activities;
 - (v) prediction and evaluation of any other direct/indirect, onsite/offsite impacts on aquaculture activities / resources such as potential loss or disturbance of fish ponds and water quality deterioration caused by the Project;
 - (vi) evaluation of cumulative impacts on aquaculture due to other planned and committed concurrent development projects at or near the assessment area;
 - (vii) proposals of practicable mitigation measures with details on justification, description of and programme feasibility as well as staff and financial implications including those related to subsequent management and maintenance requirements of the measures; and
 - (viii) review for the need of monitoring during the construction and operation of the Project and, if necessary, proposal for a monitoring and audit programme.

Appendix I**Requirements for Landscape and Visual Impact Assessment**

1. The Applicant shall review relevant plan(s) and/or studies which may identify areas of high landscape value e.g. wetland, water course, conservation area, woodland areas. Any guidelines on landscape and urban design strategies and frameworks that may affect the appreciation of the Project shall also be reviewed. The aim is to gain an insight to the future outlook of the area affected so as to assess whether the Project can fit into the surrounding setting. Any conflict with the statutory town plan(s) and any published land use plans shall be highlighted and appropriate follow-up action shall be recommended. A system shall be derived for judging the landscape and visual impact significance as required under the Annexes 10 and 18 of the TM.
2. The Applicant shall describe, appraise, analyse and evaluate the existing and planned landscape resources and character of the assessment area. A system shall be derived for judging landscape and visual impact significance. Annotated oblique aerial photographs and plans of suitable scale showing the baseline landscape character areas and landscape resources and mapping of impact assessment shall be extensively used to present the findings of impact assessment. Descriptive text shall provide a concise and reasoned judgment from a landscape and visual point of view. The sensitivity of the landscape framework and its ability to accommodate change shall be particularly focused on. The Applicant shall identify the degree of compatibility of the Project with the existing and planned landscape setting, recreation and tourism related uses, and scenic spot. The landscape impact assessment shall quantify the potential landscape impact as far as possible so as to illustrate the significance of such impacts arising from the proposed development. Clear mapping of the landscape impact is required. Broad brush tree and vegetation survey shall be carried out and the impacts on existing trees and vegetation shall be addressed. Cumulative landscape and visual impacts of the Project with other committed and planned developments shall be assessed.
3. The Applicant shall assess the visual impacts of the Project. Clear illustration including mapping of visual impact is required. The assessment shall include the following:
 - (i) identification and plotting of visual envelope of the Project;
 - (ii) appraisal of existing visual resources and character as well as the future outlook of the visual system of the assessment area;
 - (iii) identification and justification of the key groups of existing and planned sensitive receivers within the visual envelope with regard to views from ground level, sea level and elevated vantage points, and clearly indicate the sensitive receivers on a plan of appropriate scale;
 - (iv) description of the visual compatibility of the Project with the existing and planned visual context, and its obstruction and interference with the key views within the visual envelop;
 - (v) identification and description of the severity of visual impacts in terms of distance, nature and number of sensitive receivers. The visual impacts of the Project with and without mitigation measures shall be included so as to demonstrate the effectiveness of the

proposed mitigation measures; and

- (vi) evaluation and explanation with supportive arguments of factors considered in arriving the significance thresholds of visual impact. The visual impacts should include presentation of an evaluation matrix derived for judging impact significance.
4. The Applicant shall evaluate the merits of preservation in totality, in parts or total destruction of existing landscape and the establishment of a new landscape character area. In addition, alternative location, site layout, development options, design and construction methods that would avoid or reduce the identified landscape and visual impacts shall be considered and evaluated for comparison before adopting other mitigation or compensatory measures to alleviate the impacts. The Applicant shall recommend mitigation measures which shall not only focus on damage reduction but also potential enhancement of existing landscape and visual quality of the area. The recommendations shall also be illustrated in landscape design and landscape/visual impact mitigation measure plan.
5. The mitigation measures shall include preservation of vegetation and natural landscape resources (e.g. maintaining buffer for wetland / natural streams, retaining existing trees, transplanting of mature trees), wetland restoration, provision of screen planting, re-vegetation of disturbed land, woodland restoration, compensatory planting using native trees, provisioning/reprovisioning of amenity areas and open spaces, design and layout of structures, provision of finishes to structures, colour scheme and texture of material used and any measures to mitigate the impact on existing and planned land uses and sensitive receivers. Parties shall be identified for the ongoing management and maintenance of the proposed mitigation works to ensure their effectiveness throughout the construction phase and operational phase of the Project. A practical programme for the implementation of the recommended measures shall be provided.
6. Annotated illustration materials such as colour perspective drawings, plans and section/elevation diagrams, annotated oblique aerial photographs, photographs taken at vantage points, and computer-generated photomontage shall be adopted to fully illustrate the landscape and visual impacts of the Project. The landscape and visual impacts of the Project with and without mitigation measures from representative viewpoints, particularly from views of the most severely affected visually sensitive receivers (i.e. worst case scenario), shall be properly illustrated in existing and planned setting at four stages (existing condition, Day 1 with no mitigation measures, Day 1 with mitigation measures and Year 10 with mitigation measures) by computer-generated photomontage so as to demonstrate the effectiveness of the proposed mitigation measures. Computer graphics shall be compatible with Microstation DGN file format. The Applicant shall record the technical details in preparing the illustration, which may need to be submitted for verification of the accuracy of the illustration.

Appendix J**Requirements for Cultural Heritage Impact Assessment**1. **Built heritage impact assessment (BHIA)**

The Applicant shall conduct a built heritage impact assessment (BHIA), taking the results of the previous studies and other background of the site into account, to identify known and unknown built heritage items within the assessment area that may be affected by the Project and its associated works and to assess the direct and indirect impacts on built heritage items. The impacts include visual impact, impacts on the fung shui/visual corridor of the historic buildings and structures through change of water-table, vibration caused by the Project. Assessment of impacts on cultural heritage shall also take full account of, and allow where appropriate, the Guidelines for Landscape and Visual Impact Assessment of Annex 18 of the TM. The Applicant shall demonstrate that all reasonable efforts have been made to avoid or keep the adverse impacts of built heritage items to the minimum through modification of design of the Project, or use of latest construction / engineering techniques. For those built heritage items that might still be directly and indirectly affected by the Project, the Applicant shall recommend practicable mitigation measures and monitoring to avoid or keep the adverse impact to the minimum. A checklist including all the affected sites of cultural heritage, impacts identified, recommended mitigation measures as well as the implementation agent and period shall also be included in the EIA report.

2. **Archaeological impact assessment (AIA)**

The Applicant shall engage qualified archaeologist(s) to conduct an archaeological impact assessment (AIA), taking the results of previous studies and other background of the site into account, to evaluate the archaeological impact imposed by the Project and its associated works. The scope of the AIA study, shall be submitted to the Antiquities and Monuments Office (AMO) and the Director prior to the commencement of the assessment for consideration. In case the existing information is inadequate or where the assessment area has not been adequately studied before, the archaeologists shall conduct archaeological field investigations to assemble data. If necessary, the archaeologists shall obtain licences from the Antiquities Authority prior to the commencement of archaeological field investigations. Based on existing and collected data, the Applicant shall evaluate whether the proposed developments and works associated with the Project are acceptable from archaeological preservation point of view. In case adverse impact on archaeological heritage cannot be avoided, appropriate mitigation measures should be designed and recommended in the EIA report. If archaeological field investigation is required, it shall follow detailed technical requirements to be given by the AMO and the Director on archaeological survey, archaeological report and handling of archaeological finds and archives. The Applicant shall draw necessary reference to relevant sections of the “Guidelines for Cultural Heritage Impact Assessment” issued by the Antiquities and Monuments Office for detailed requirement.

Appendix K**Requirements for Hazard to Life Assessment****Potentially Hazardous Installation (PHI) (Liquid Chlorine Store), On-site Chlorine Generation (OSCG) Plant and Other Dangerous Goods (DG) Facilities at NTM WTW**

1. The Applicant shall investigate methods to avoid and/or minimize risks from liquid chlorine, OSCG plant and other dangerous goods (DG) facilities. The Applicant shall carry out hazard assessment to evaluate potential hazard to life during construction and operation stages of the Project. The hazard assessment shall include the following:
 - (i) Identify hazardous scenarios associated with the manufacture, storage, use and on-site transport of liquid chlorine and other DG at the Project and then determine a set of relevant scenarios to be included in a Quantitative Risk Assessment (QRA);
 - (ii) Execute a QRA of the set of hazardous scenarios determined in (i), expressing population risks in both individual and societal terms;
 - (iii) Compare individual and societal risks with the criteria for evaluating hazard to life stipulated in Annex 4 of the TM; and
 - (iv) Identify and assess practicable and cost-effective risk mitigation measures.

Explosives

2. The Applicant shall investigate alternative construction methods to avoid the use of explosives. If there is use of explosives for the construction activities and the storage or blasting location is in close proximity to populated areas and/or PHI site, the Applicant shall carry out hazard assessment as follows :-
 - (i) Identify hazardous scenarios associated with the transport, storage and use of explosives (including possible damage scenarios to the DG facilities) and then determine a set of relevant scenarios to be included in a QRA;
 - (ii) Execute a QRA of the set of hazardous scenarios determined in (i), expressing population risks in both individual and societal terms;
 - (iii) Compare individual and societal risks with the criteria for evaluating hazard to life stipulated in Annex 4 of the TM; and
 - (iv) Identify and assess practicable and cost-effective risk mitigation measures.
3. The hazard assessment shall also include a cumulative risk assessment of the Project, through interaction or in combination with other existing, committed and planned developments.
4. The methodology to be used in the hazard assessment shall be consistent with previous studies having similar issues (e.g. Shatin-to-Central Link (Tai Wai to Hung Hom Section))

(ESB-191/2008), In-situ Re-provisioning of Sha Tin Water Treatment Works (ESB-220/2011) and Desalination Plant at Tseung Kwan O (ESB-226/2013).

Appendix M**Requirements for EIA Report Documents**

1. The Applicant shall supply the Director with the following number of copies of the EIA report and the executive summary:
 - (i) 30 copies of the EIA report and 30 copies of the executive summary (each bilingual in both English and Chinese) as required under section 6(2) of the EIAO to be supplied at the time of application for approval of the EIA report.
 - (ii) When necessary, addendum to the EIA report and the executive summary submitted in item (i) above as required under section 7(1) of the EIAO, to be supplied upon advice by the Director for public inspection.
 - (iii) 30 copies of the EIA report and 50 copies of the executive summary (each bilingual in both English and Chinese) with or without Addendum as required under section 7(5) of the EIAO, to be supplied upon advice by the Director for consultation with the Advisory Council on the Environment.
2. To facilitate public inspection of EIA report via EIAO Internet Website, the Applicant shall provide electronic copies of both the EIA report and executive summary prepared in HyperText Markup Language (HTML) and in Portable Document Format (PDF), unless otherwise agreed by the Director. For both of the HTML and PDF versions, a content page capable of providing hyperlink to each section and sub-section of the EIA report and the executive summary shall be included in the beginning of the document. Hyperlinks to figures, drawings and tables in the EIA report and the executive summary shall be provided in the main text from where respective references are made. The EIA report, including drawings, tables, figures and appendices shall be viewable by common web-browsers including Internet Explorer 8, Firefox 23, Chrome and Safari 8 or later versions as agreed by the Director, and support languages including Traditional Chinese, Simplified Chinese and English.
3. The electronic copies of the EIA report and the executive summary shall be submitted to the Director at the time of application for approval of the EIA report.
4. When the EIA report and the executive summary are made available for public inspection under section 7(1) of the EIAO, the content of the electronic copies of the EIA report and the executive summary must be the same as the hard copies and the Director shall be provided with the most updated electronic copies.
5. To promote environmentally friendly and efficient dissemination of information, both hardcopies and electronic copies of future EM&A reports recommended by the EIA study shall be required and their format shall be agreed by the Director.