
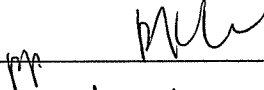



CONTENTS

	Page
1. INTRODUCTION	1-1
1.1 Purpose of the Environmental Monitoring and Audit Manual	1-1
1.2 Project Background	1-2
1.3 Project Location and Scope	1-3
1.4 Project Implementation Programme	1-3
1.5 Mitigation Measures listed in the EIA Report	1-3
1.6 Project Organization	1-4
1.7 Approved EIA Report and Environmental Permit	1-8
2. AIR QUALITY	2-1
2.1 Introduction	2-1
2.2 Air Quality Parameters	2-1
2.3 Monitoring Equipment	2-1
2.4 Laboratory Measurement/Analysis	2-3
2.5 Monitoring Locations	2-4
2.6 Baseline Monitoring	2-5
2.7 Impact Monitoring	2-6
2.8 Event and Action Plan for Air Quality	2-7
2.9 Mitigation Measures	2-9
3. NOISE	3-1
3.1 Introduction	3-1
3.2 Noise Parameters	3-1
3.3 Monitoring Equipment	3-1
3.4 Monitoring Locations	3-2
3.5 Baseline Monitoring	3-3
3.6 Impact Monitoring	3-3
3.7 Event and Action Plan for Construction Noise	3-4
3.8 Mitigation Measures	3-6

	Name	Signature	Date
Prepared	Various compiled by M. Chua		12/2008
Checked	W.K. Cheung		12.2008
Reviewed	P.K. Lee		12.2008

CONTENTS
(cont'd)

	Page
4. WATER QUALITY	4-1
4.1 Introduction	4-1
4.2 Water Quality Parameters	4-1
4.3 Monitoring Equipment	4-2
4.4 Laboratory Measurement/Analysis	4-4
4.5 Monitoring Locations	4-6
4.6 Baseline Monitoring	4-7
4.7 Impact Monitoring	4-8
4.8 Event and Action Plan for Water Quality	4-9
4.9 Water Quality Mitigation Measures	4-12
5. WASTE MANAGEMENT	5-1
5.1 Waste Management Measures during Construction	5-1
5.2 Site Audit	5-7
5.3 Waste Management Measures during Operation	5-8
6. ECOLOGY	6-1
6.1 Introduction	6-1
6.2 Monitoring and Audit during Construction Phase	6-1
6.3 Event and Action Plans for Ecology during Construction Phase	6-2
6.4 Monitoring and Audit during Operation Phase	6-3
6.5 Ecological Mitigation Measures	6-4
7. FISHERIES	7-1
7.1 Introduction	7-1
7.2 Monitoring and Audit	7-1
8. LANDSCAPE AND VISUAL	8-1
8.1 Introduction	8-1
8.2 Baseline Monitoring	8-1
8.3 Monitoring and Audit	8-1
8.4 Event and Action Plan	8-2
8.5 Landscape and Visual Impact Mitigation Measures	8-3

CONTENTS
(cont'd)

	Page
9. SITE ENVIRONMENTAL AUDIT	9-1
9.1 Site Inspection	9-1
9.2 Compliance with Legal and Contractual Requirements	9-2
9.3 Environmental Complaints	9-3
10. REPORTING	10-1
10.1 General	10-1
10.2 Documentation	10-1
10.3 Baseline Monitoring Report	10-1
10.4 Monthly EM&A Reports	10-2
10.5 Quarterly EM&A Summary Reports	10-7
10.6 Final EM&A Review Report	10-9
10.7 Data Keeping	10-11
10.8 Electronic and Real Time Reporting of EM&A Information	10-11
10.9 Interim Notifications of Environmental Quality Limit Exceedances	10-12
10.10 Sample Templates	10-12

END OF TEXT

APPENDICES

- Appendix A Project Implementation Schedule
Appendix B Proforma for EM&A Programme

CONTENTS
(cont'd)

LIST OF TABLES

Table 2.1	Air Quality Monitoring Stations
Table 2.2	Air Quality Monitoring Locations, Parameters, Frequency and Duration for Baseline
Table 2.3	Action and Limit Levels for Air Quality
Table 2.4	Event/Action Plan for Air Quality
Table 3.1	Noise Monitoring Stations for Baseline and Construction Monitoring
Table 3.2	Action and Limit Levels for Construction Noise
Table 3.3	Event/Action Plan for Construction Noise Monitoring
Table 3.4	Quiet Powered Mechanical Equipment Recommended for Use during Construction Phase
Table 3.5	Summary of Proposed Construction Noise Mitigation Measures
Table 4.1	Water Quality Parameters
Table 4.2	Proposed Monitoring Locations for Water Quality
Table 4.3	Water Quality Monitoring Locations, Parameter, Frequency and Duration for Baseline
Table 4.4	Locations, Parameters, Frequencies and Durations during Construction Phases
Table 4.5	Action and Limit Levels for Water Quality
Table 4.6	Event and Action Plan for Water Quality
Table 6.1	Event and Action Plan for Ecology during Construction Phase
Table 8.1	Event and Action Plan for Landscape and Visual Impact – Construction Phase
Table 8.2	Summary of Landscape and Visual Mitigation Measures Programming Management

LIST OF FIGURES

Figure 1.1	General Location Plan of the Project
Figure 1.2	General Layout of Hang Hau Tsuen Channel
Figure 1.3	Sections of Hang Hau Tsuen Channel (Sheet 1 of 2)
Figure 1.4	Sections of Hang Hau Tsuen Channel (Sheet 2 of 2)
Figure 1.5	Project Organisation Chart
Figure 2.1	Locations of Proposed Air Quality Monitoring Station and Representative Air Sensitive Receivers
Figure 3.1	Locations of Proposed Noise Monitoring Station and Representative Noise Sensitive Receivers
Figure 4.1	Locations of Proposed Water Quality Monitoring Stations
Figure 9.1	Complaint Response Procedures