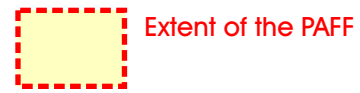
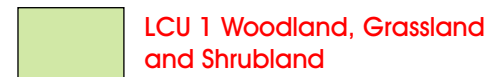


Location plan

LEGEND:



Extent of the PAFF



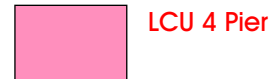
LCU 1 Woodland, Grassland and Shrubland



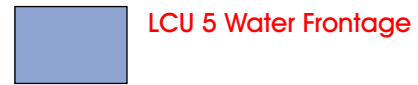
LCU 2 Transport Corridor



LCU 3 Industrial Urban Landscape (As Per Landscape Character Map of Hong Kong)



LCU 4 Pier



LCU 5 Water Frontage



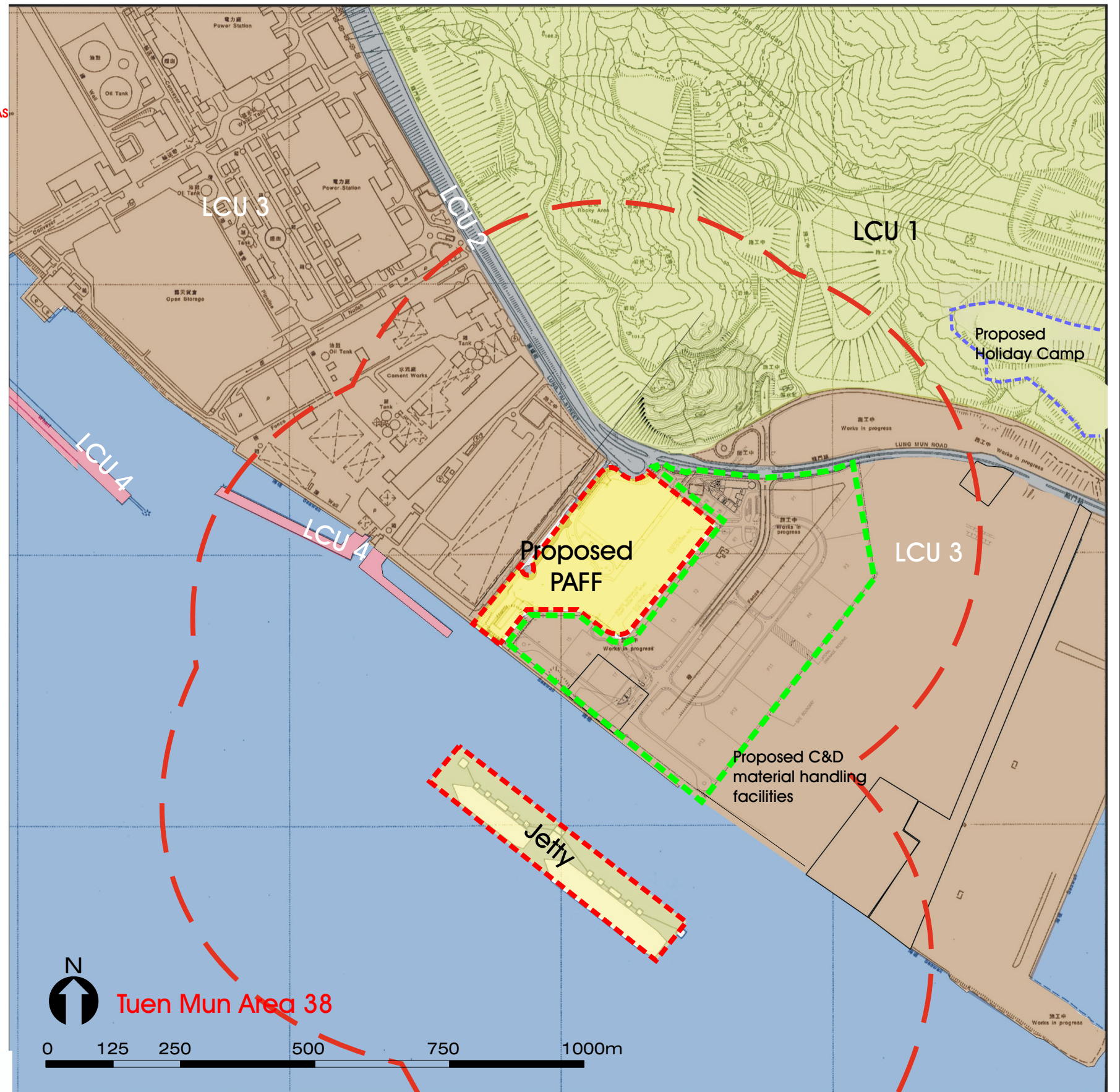
LIA Study Area 500m












Boundary of Future Eco Park (Resource Recovery Park)

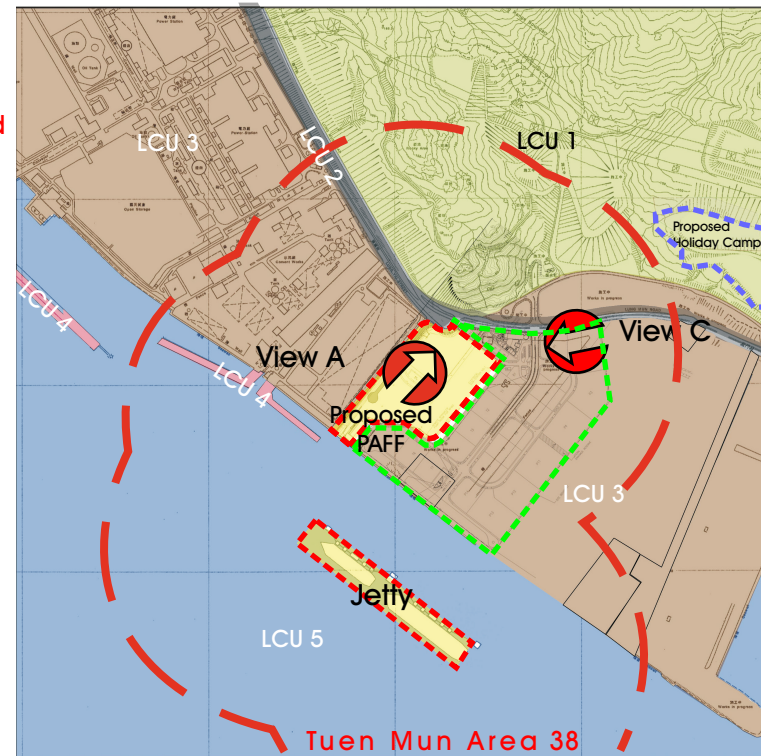


Boundary of Proposed Holiday Camp




LEGEND:

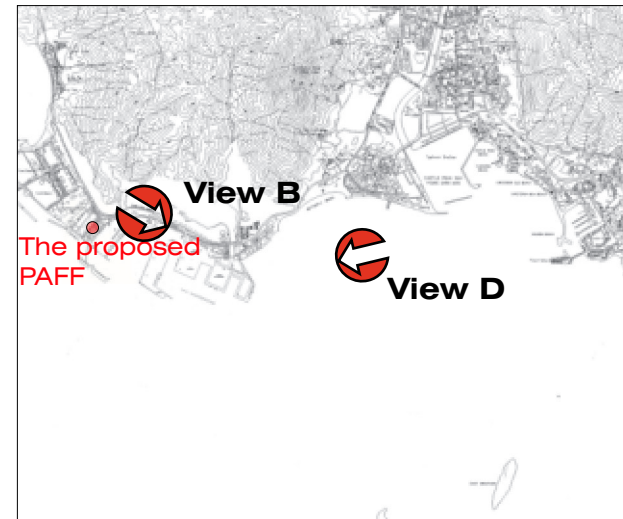
-  LIA Study Area 500m
-  Boundary of Future Eco Park (Resource Recovery Park)
-  Boundary of Proposed Holiday Camp
-  Extent of the PAFF
-  LCU 1 Woodland, Grassland and Shrubland
-  LCU 2 Transport Corridor
-  LCU 3 Industrial Urban Landscape (As Per Landscape Character Map of Hong Kong)
-  LCU 4 Pier
-  LCU 5 Water Frontage



Selected View Locations toward LCUs



View A: LCU 1, Woodland, Grassland and Shrubland



View B: LCU 2, Transport Corridor



View C: LCU 3, Industrial Urban Landscape



View D: LCU 5, Water Frontage

