

Plates



Plate 4.1 Woodland north of the Ho Pui Egrettry



Plate 4.2 Shrubland behind Ma On Kong



Plate 4.3 Marsh showing two of the dominant plants, *Colocasia esculenta*, and *Commelina nudiflora*



Plate 4.4 An abandoned pond at the upstream section of the KT13
The water surface was covered with *Eichhornia crassipes*



Plate 4.5 A stream section, southwest of the Ho Pui village



Plate 4.6 Grassland east of the Ho Pui village



Plate 4.7 Hillside grassland behind Ma On Kong



Plate 4.8 Agricultural land east of Cheung Po village



Plate 4.9 Orchard north of the Ho Pui village



Plate 4.10 *Michelia alba* in Cheung Po



Plate 4.11 *Michelia figo* in Ma On Kong



Plate 4.12 *Rhododendron championae* in the shrubland behind Ma On Kong



Plate 4.13 Dead Chinese Cobra *Naja atra* at KT13



Plate 4.14 Dead Musk Shrew *Suncus murinus* at KT13



Plate 4.15 Top: Cattle Egret standing on a pile of mud in the Ho Pui Egretty.

Bottom: The overview of the Ho Pui Egretty.



Plate 4.16 Ma On Kong Egretry



Plate 4.17 A Breeding Chinese Pond Heron *Ardeola bacchus*
Standing on a Fruit Tree in the Egretry.



Plate 4.18 | Le Seine River near Giverny, France
Rocks on Channel Margin for Protection against Erosion




Plate 4.19 Gabion Lined River Bank in Maryland, U.S.



Plate 4.20 Gabion Lined Stream Bank and Bottom in Scidy, Italy



21



22



Plate 4.21

Channel Improvement with Ganions at Spadina Canal, Toronto, Canada
Scenes 1 to 3 Show Establishment of Habitat in Progress



Gabion channel at Luk Tei Tong, Mui Wo, Lantau



Gabion channel at Pak Ngan Heung, Mui Wo, Lantau



Gabion channel base

Plate 4.22 Gabion Channels in Mui Wo, Lantau Island




Plate 9.1 Finds from Auger hole tests 14 (right) and 15 (left) in Unit 3.




Plate 9.2 Test Pit 5, context 2



Plate 9.3 Test Pit 5, context 4 (left) and context 5 (right)



Plate 9.4 Test Pit 6, context 1



Plate 9.5 Test Pit 6, context 2



Plate 9.6 Test Pit 6, large vessel recorded in context 3



Plate 9.7 Test Pit 6, context 4




Plate 9.8 Test Pit 6, context 4. Sherd from within the large vessel.





Plate 9.9 Aerial view of the Study Area, 8.5.49 (Y 01904, sheet no. 6)



34

3842

Ho Pui

Ma On Kong

Survey & Mapping Office Hong Kong Government
©Copyright reserved - reproduction by permission

Sheet No. 6

Date:20Dec.64

1800'

Y 11598

34

3842

Plate 9.10 Aerial view of the Study Area, 20.10.64 (Y 11598, sheet no. 6)

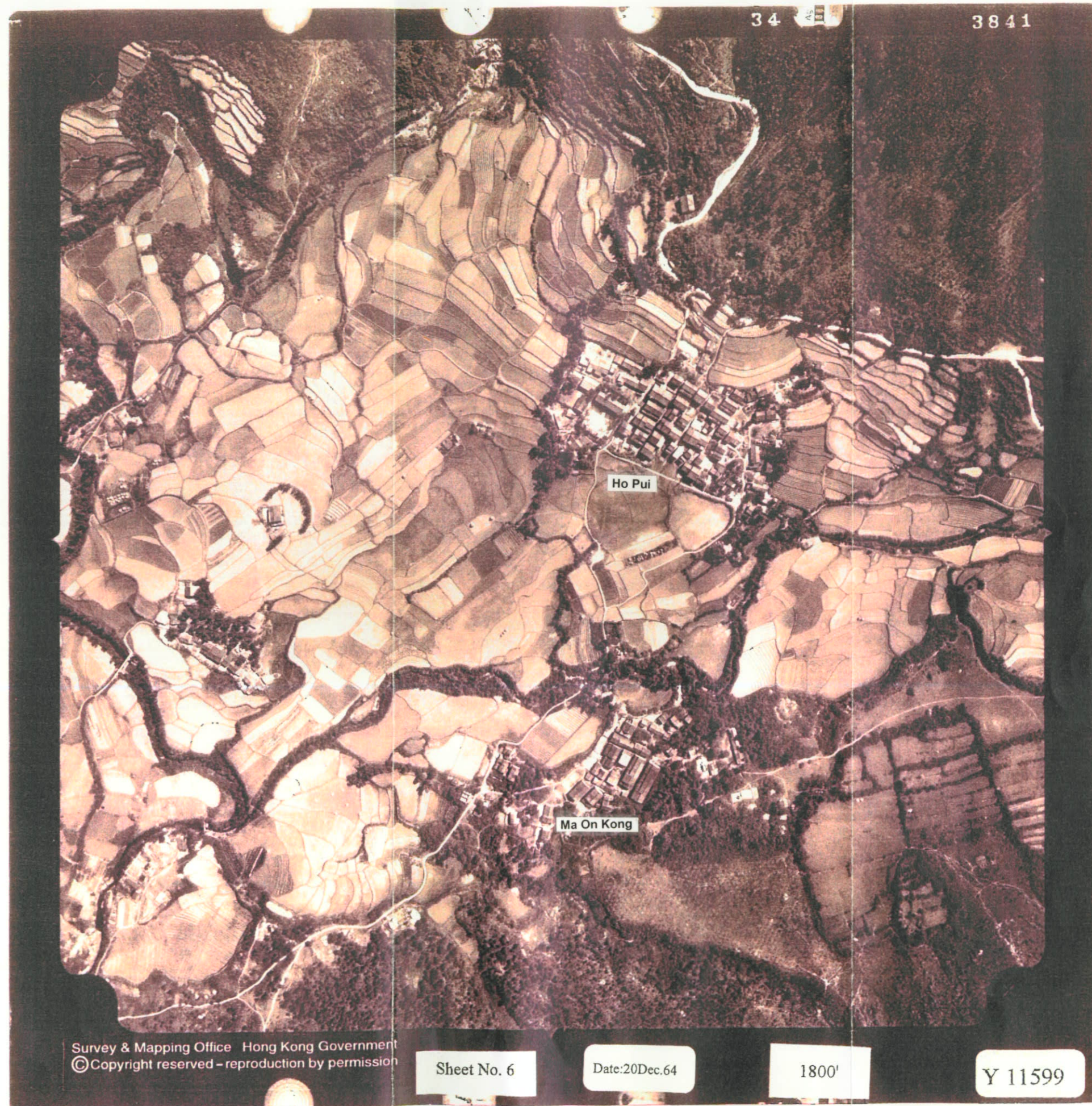


Plate 9.11 Aerial view of the Study Area, 20.10.64 (Y 11599, sheet no. 6)

Plate 9.12 Aerial view of the Study Area, 8.2.99 (CN 22574, sheet no. 6)

