

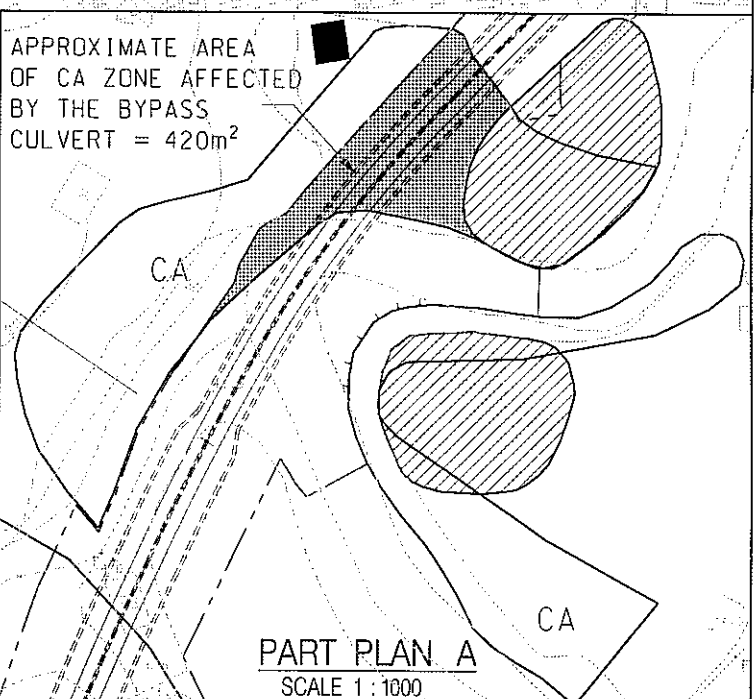
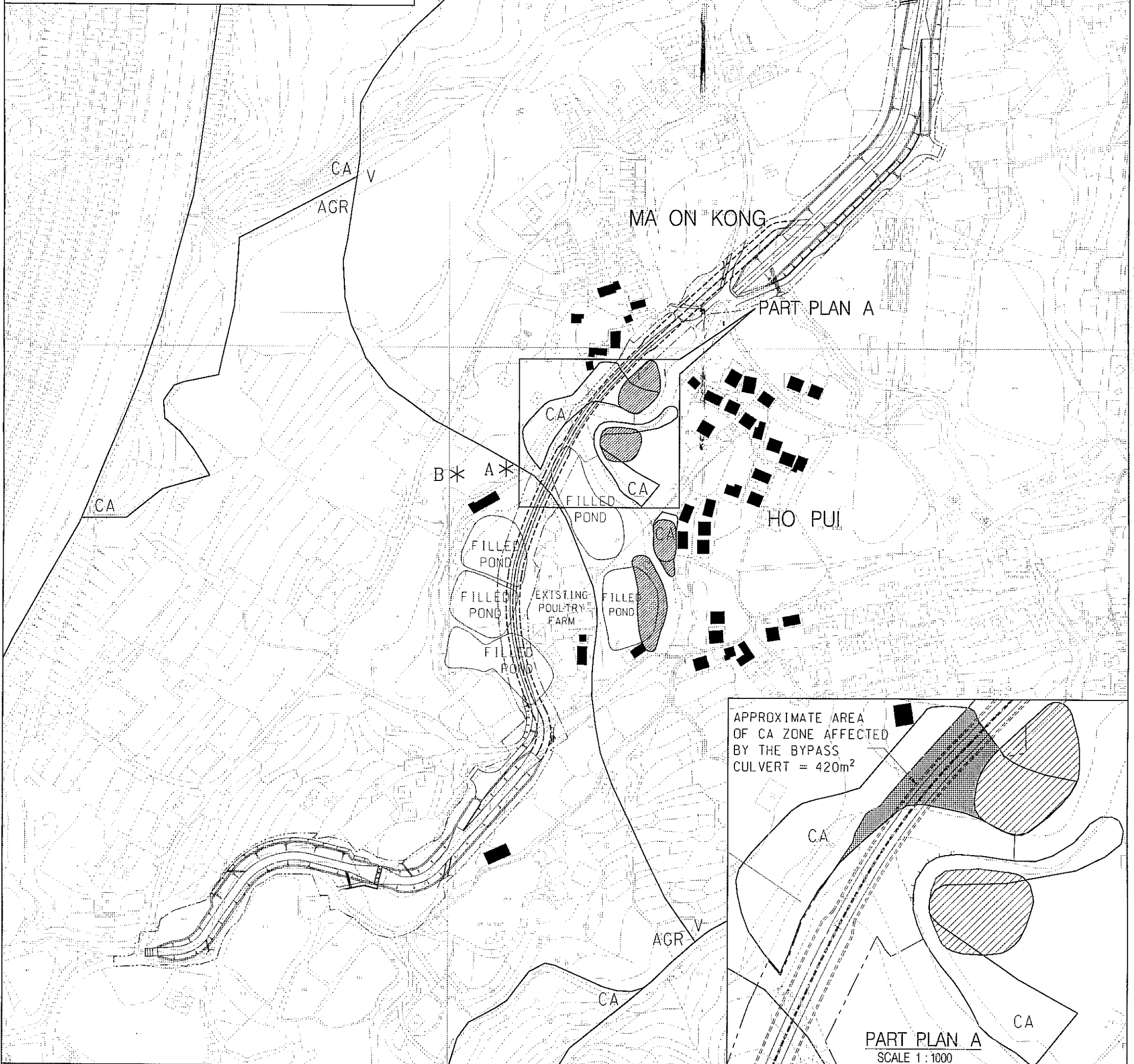


**LEGEND:**

- CURRENT ALIGNMENT OF THE PROPOSED KT13
  -  HO PUI EGRETRY
  - \* EXISTING GRAVE SITES (SITE A BELONGS TO QING DYNASTY)
  -  EXISTING RESIDENTIAL PROPERTIES WHICH FORM CONSTRAINTS TO THE ALIGNMENT OF KT13 BYPASS CULVERT
- OUTLINE ZONING PLAN S/YL-KTS/9 ZONING
- AGR - AGRICULTURAL USE
  - CA - CONSERVATION AREA
  - V - VILLAGE TYPE DEVELOPMENT



YUEN LONG, KAM TIN,  
NGAU TAM MEI AND TIN SHUI WAI  
DRAINAGE IMPROVEMENT, STAGE 1, PHASE 2B

Title :  
**PHYSICAL AND PLANNING CONSTRAINTS  
TO THE POSSIBLE ALIGNMENT OF KT13**

  
**BLACK & VEATCH HONG KONG LIMITED**  
博威工程顧問有限公司

Figure No. 2.3	Revision 0
Reference -	File Name 3820470201-123.DGN
Prepared MC	Checked KIL
Date MAY. 2006	Scale 1 : 2500