








NOTES:
1. SECURITY FENCING AND GATES OMITTED FROM THE LAYOUT AT THIS STAGE.

- LEGEND:
-  TEMPORARY WORKS AREA
 -  PERMANENT ALIENATION OF LAND FOR BAFFLED CHANNEL & CONNECTION CHANNEL
 -  PERMANENT ALIENATION OF LAND FOR SHAFT ACCESS ROAD (FOOTWAY)
 -  LAND ALLOCATION STATUS AND LOT NUMBER
 -  REPRESENTATIVE AIRBORNE NOISE AND AIR QUALITY SENSITIVE RECEIVERS
 -  DIRECTION OF SIGHTLINE FROM FACADE
 -  POTENTIAL STRUCTURE BORNE NOISE SENSITIVE RECEIVERS

Revision	Date	Description	Initial
Designed		Checked	Drawn
Initial	ET	STL	MTO
Date	05/04	05/04	05/04

Approved

Agreement no. CE 25/2002 (DS)

Contract title
DRAINAGE IMPROVEMENT IN NORTHERN HONG KONG ISLAND - HONG KONG WEST DRAINAGE TUNNEL AND LOWER CATCHMENT IMPROVEMENT - INVESTIGATION

Drawing title
LOCATIONS OF SENSITIVE RECEIVERS AROUND INTAKE W11(P)

Drawing no. **FIGURE 5-31**
(382403/S/035) Scale 1:750

 香港特別行政區政府渠務署
THE GOVERNMENT OF THE HONG KONG
SPECIAL ADMINISTRATIVE REGION
DRAINAGE SERVICES DEPARTMENT

 BLACK & VEATCH HONG KONG LIMITED
博威工程顧問有限公司

