







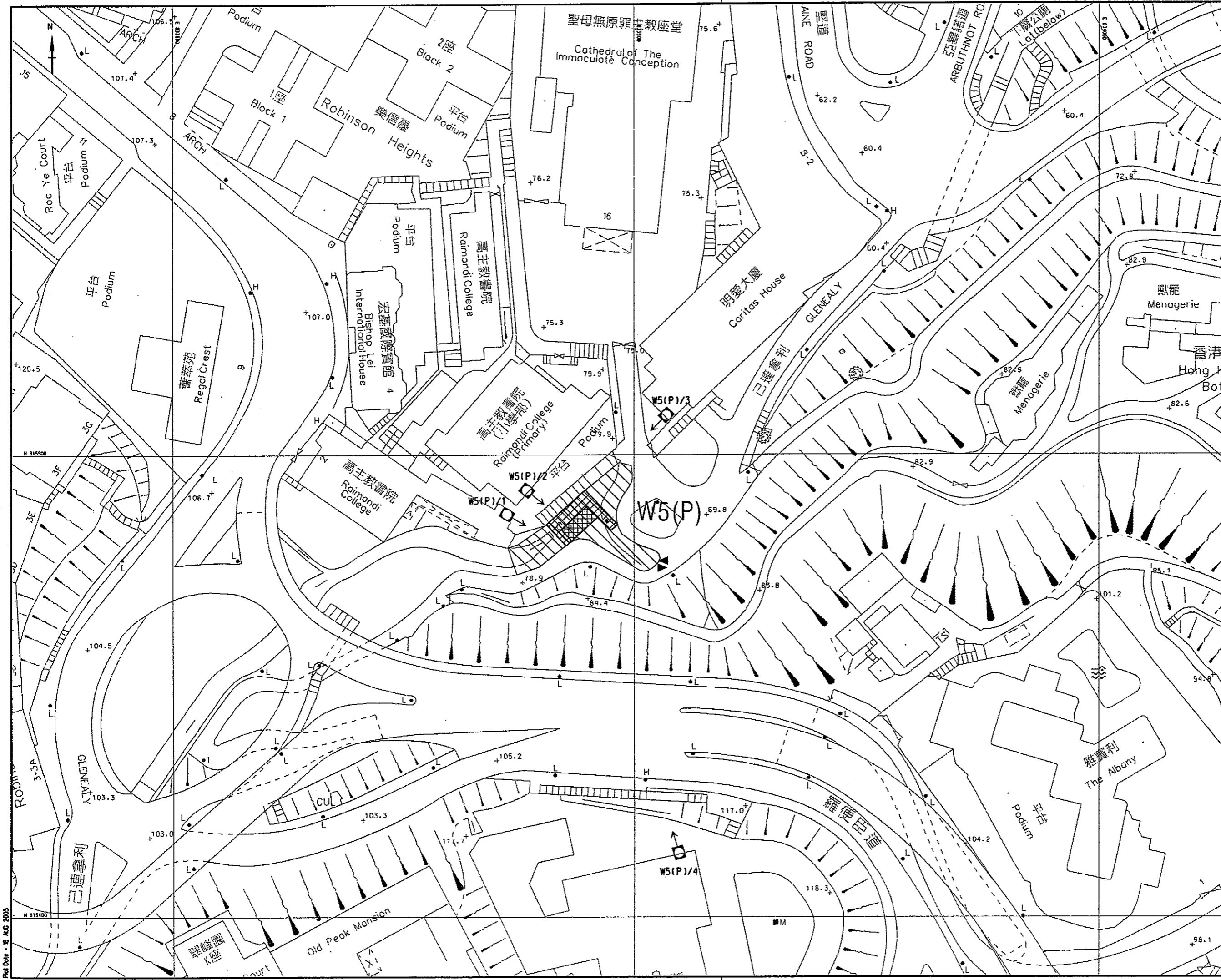


NOTES:
1. SECURITY FENCING AND GATES OMITTED FROM THE LAYOUT AT THIS STAGE.

- LEGEND:
-  TEMPORARY WORKS AREA
 -  PERMANENT ALIENATION OF LAND FOR BAFFLED CHANNEL & CONNECTION CHANNEL
 -  INDICATIVE LOCATION CANTILEVERED NOISE BARRIER
 -  LAND ALLOCATION STATUS AND LOT NUMBER
 -  REPRESENTATIVE AIRBORNE NOISE AND AIR QUALITY SENSITIVE RECEIVERS
 -  DIRECTION OF SIGHTLINE FROM FACADE
 -  POTENTIAL STRUCTURE BORNE NOISE SENSITIVE RECEIVERS
 -  SITE ENTRANCE



Revision	Date	Description	Initial
1	05/04	Designed	ET
2	05/04	Checked	STL
3	05/04	Drawn	MTD
4	05/04	Checked	STL

Agreement no. CE 25/2002 (DS)

Contract title
DRAINAGE IMPROVEMENT IN NORTHERN HONG KONG ISLAND - HONG KONG WEST DRAINAGE TUNNEL AND LOWER CATCHMENT IMPROVEMENT - INVESTIGATION

Drawing title
LOCATIONS OF SENSITIVE RECEIVERS AROUND INTAKE W5(P)

Drawing no. FIGURE 5.28 (382403/S/032)
Scale 1:750

香港特別行政區政府渠務署
THE GOVERNMENT OF THE HONG KONG SPECIAL ADMINISTRATIVE REGION
DRAINAGE SERVICES DEPARTMENT

BLACK & VEATCH HONG KONG LIMITED
博高工程顧問有限公司