








NOTES :

1. SECURITY FENCING AND GATES OMITTED FROM THE LAYOUT AT THIS STAGE.

LEGEND :

-  TEMPORARY WORKS AREA
-  PERMANENT ALIENATION OF LAND FOR BAFFLED CHANNEL & CONNECTION CHANNEL
-  PERMANENT ALIENATION OF LAND FOR SHAFT ACCESS ROAD (FOOTPAT)
-  LAND ALLOCATION STATUS AND LOT NUMBER
-  REPRESENTATIVE AIRBORNE NOISE AND AIR QUALITY SENSITIVE RECEIVERS
-  DIRECTION OF SIGHTLINE FROM FACADE
-  POTENTIAL STRUCTURE BORNE NOISE SENSITIVE RECEIVERS

Revision	Date		Description		Initial	
	Designed	Checked	Drawn	Checked		
Initial	ET	STL	MTD	STL		
Date	05/04	05/04	05/04	05/04		

Approved

Agreement no. CE 25/2002 (DS)

Contract title  
DRAINAGE IMPROVEMENT IN NORTHERN HONG KONG ISLAND - HONG KONG WEST DRAINAGE TUNNEL AND LOWER CATCHMENT IMPROVEMENT - INVESTIGATION

Drawing title  
LOCATIONS OF SENSITIVE RECEIVERS AROUND INTAKE W3(P)

Drawing no. FIGURE 5.27 (382403/S/031)      Scale 1:750

 香港特別行政區政府渠務署  
THE GOVERNMENT OF THE HONG KONG SPECIAL ADMINISTRATIVE REGION  
DRAINAGE SERVICES DEPARTMENT

 BLACK & VEATCH HONG KONG LIMITED  
博施工程顧問有限公司

