





VISUALLY SENSITIVE RECEIVERS (VSR)	
VSR9	RESIDENTS OF LO UK TSUEN
VSR10	USERS OF BUI O PUBLIC SCHOOL
VSR11	RESIDENTS OF PUI O SAN WAI TSUEN
VSR12	RESIDENTS OF PUI O LO WAI TSUEN
VSR13	USERS OF MOBILE PETROL FILLING STATION
VSR14	USERS OF SHELL PETROL FILLING STATION
VSR15	RESIDENTS OF PUI O AU LO WAI TSUEN
VSR16	USERS OF SOUTH LANTAU ROAD AND LANTAU TRAIL
KEY VIEW (KV)	
KV3	VIEW FROM PUI O LO WAI TSUEN TOWARDS PUI O RAW WATER PUMPING STATION

PUI O RAW WATER PUMPING STATION (PROPOSED TO BE RECONSTRUCTED)

ONLY VSR12 AND VSR16 ARE WITHIN VE1, VIEWING THE PROPOSED CONSTRUCTION OF PUI O RAW WATER PUMPING STATION DURING CONSTRUCTION AND OPERATION STAGES

ALL VSRS ARE WITHIN VE2, VIEWING THE PROPOSED LAYING OF RAW WATER MAINS DURING CONSTRUCTION STAGE. THE RAW WATER MAINS WOULD BE PERMANENTLY LAID UNDERGROUND AND THE GROUND SURFACE WOULD BE REINSTATED SO THAT IT WOULD NOT BE VIEWED AT OPERATION STAGE

LEGEND	
	VE1 VISUAL ENVELOPE OF PUI O RAW WATER PUMPING STATION
	VE2 VISUAL ENVELOPE OF THE PROPOSED RAW WATER MAINS
	VSR1 VISUALLY SENSITIVE RECEIVER
	KV1 KEY VIEW



SCALE	As Shown	DATE	AUG 2004
CHECK	—	DRAWN	AKYL
JOB No.	71503	DRAWING No.	7.4b
		REV	—



Agreement No. CE 75/2002 (WS) Extension of Siu Ho Wan Water Treatment Works – Investigation
BASELINE STUDY – LOCATION OF VISUAL ENVELOPE, VISUALLY SENSITIVE RECEIVERS AND KEY VIEWS IN PUI O (SHEET 2 OF 2)