





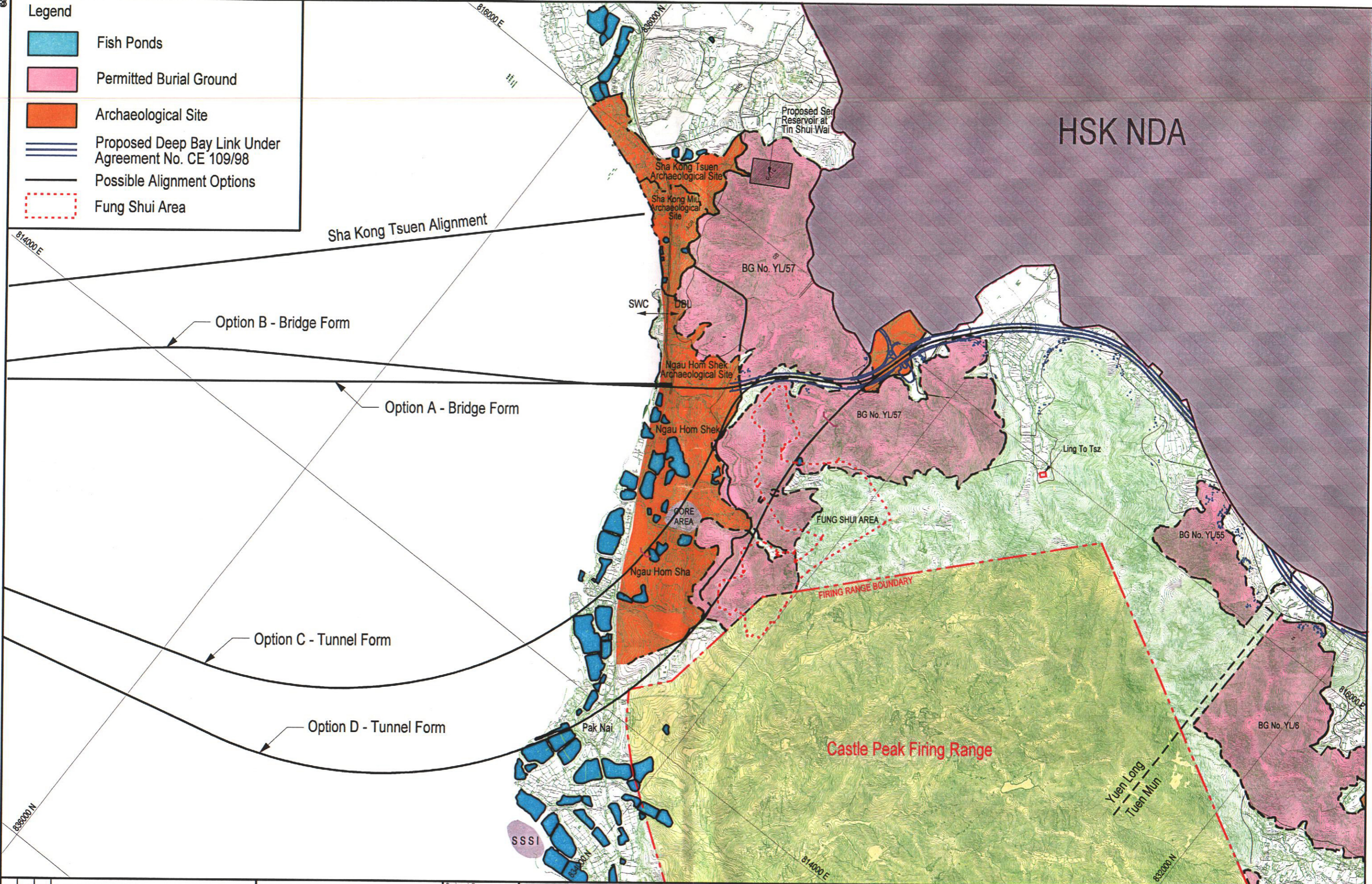


A3

Legend

-  Fish Ponds
-  Permitted Burial Ground
-  Archaeological Site
-  Proposed Deep Bay Link Under Agreement No. CE 109/98
-  Possible Alignment Options
-  Fung Shui Area



Printer by : W.MAK
 File name : J:\233306\WORKING\Final\Executive Summary\FIGES-1-0.dgn
 06/09/2002

Mark	Date	By	Rev.

Designed By	SK
Drawn By	DYK
Checked By	SK
In Charge	SYC
Date	03-10-01

Designed By SK
 Drawn By DYK
 Checked By SK
 In Charge SYC
 Date 03-10-01


路政署
HIGHWAYS DEPARTMENT
 主要工程管理處
 Major Works Project Management Office

Consultant
ARUP 奧雅納工程顧問
 Ove Arup & Partners Hong Kong Limited
 Supported By:
 Environmental Management Ltd. ○
 BMT Asia Pacific Ltd. ○
 Urbis Ltd. ○

Project Title
Shenzhen Western Corridor
 Investigation & Planning

Drawing Title
POSSIBLE ALIGNMENT OPTIONS

Cad File name	FIGES-1-0	Cad Date	3-10-01
Scale	1 : 15 000		
Drawing No.	FIGURE ES1.0		
Drawing Status		Rev.	