






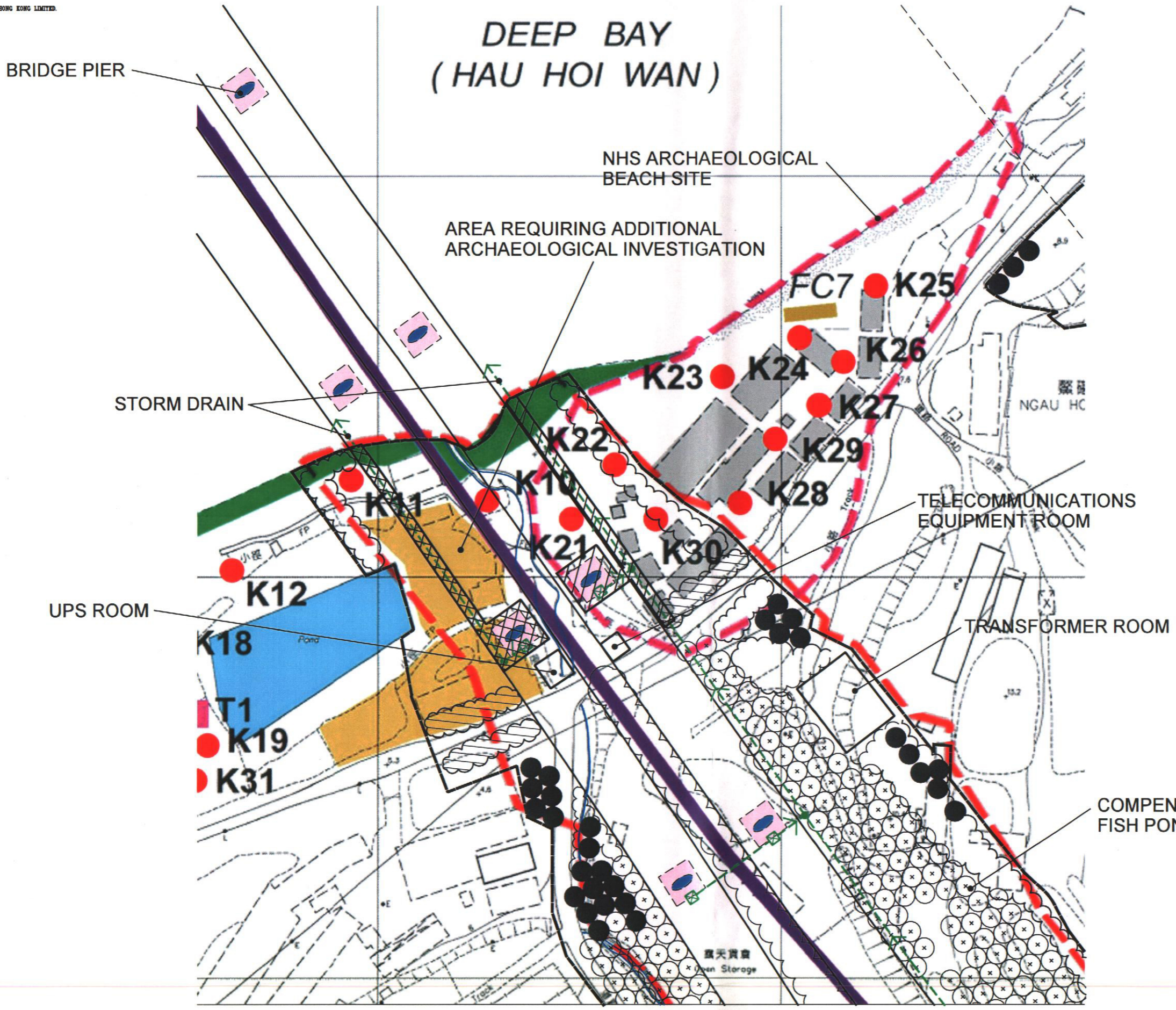


DEEP BAY (HAU HOI WAN)

NOTE:
ALL PROPOSED ANCILLARY BUILDING AND BRIDGE SUBSTRUCTURE LOCATIONS AND LAYOUT SHOWN ARE INDICATIVELY. EXACT LOCATIONS AND DIMENSIONS ARE SUBJECT TO DETAILED DESIGN.

- LEGEND:**
-  SWC WORKS LIMIT ON LAND
 -  PROPOSED EXCAVATION WITHIN NHS ARCHAEOLOGICAL BEACH SITE. RESCUE EXCAVATION REQUIRED. ESTIMATED WORK DURATION 3 MONTH
 -  PROPOSED EXCAVATION OUTSIDE NHS ARCHAEOLOGICAL BEACH SITE. RESCUE EXCAVATION REQUIREMENT DEPENDS ON THE ADDITIONAL ARCHAEOLOGICAL INVESTIGATION. ESTIMATED WORK DURATION FOR RESCUE EXCAVATION, IF ANY IS 3 MONTH
 -  COMPENSATORY TREE PLANTING
 -  TRANSPLANTED TREES
 -  NEW WOODLAND PLANTING
 -  EXISTING TREE GROUPS TO BE RETAINED



Printer by : SYU
 File name : J:\23308\WORKING\Final EM&A\FigEM-7-1.dgn
 2002/09/06

Mark	Date	By	Rev.

Designed By: XXXXXX
 Drawn By: XXXXXX
 Checked By: XXXXXX
 In Charge: XXXXXX
 Date: XXXXXX



**路政署
HIGHWAYS DEPARTMENT**
 主要工程管理处
 Major Works Project Management Office

Consultant:
ARUP 奧雅納工程顧問
 Ove Arup & Partners Hong Kong Limited

Supported By:
 Environmental Management Ltd. ○
 BMT Asia Pacific Ltd. ○
 Urbis Ltd. ○

Project Title:
 Shenzhen Western Corridor
 Investigation & Planning

Drawing Title:
 PROPOSED WORKS NEAR
 NHS ARCHAEOLOGICAL
 BEACH SITE

Cad File name	FIGEM-7-1	Cad Date	MAY 2002
Scale	1:1000		
Drawing No.	FIGURE EM7.1		
Drawing Status		Rev.	