

APPENDIX 5C

**Schematic Diagram of
Road Network Modelled
in Air Quality Impact
Assessment**

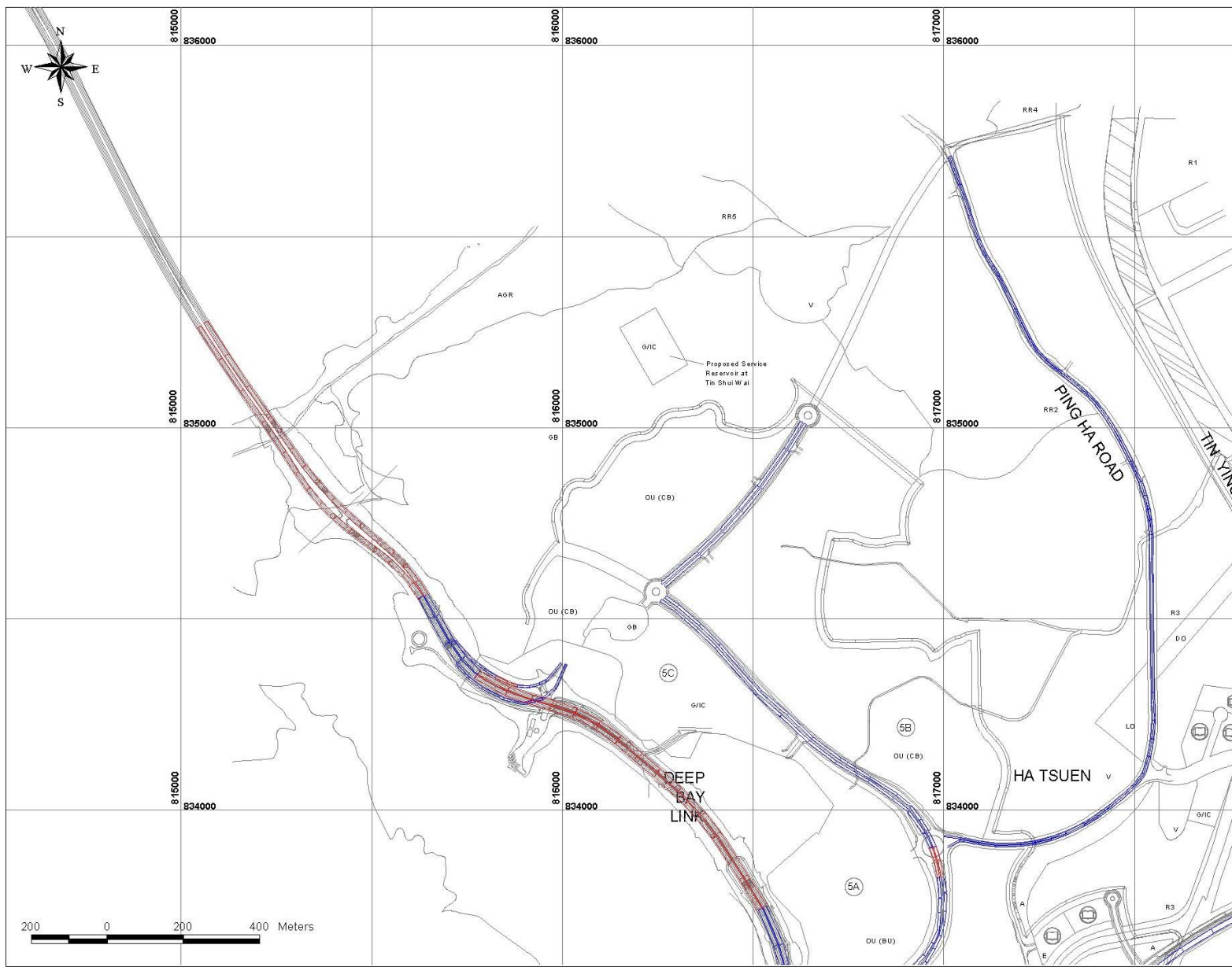


Figure A5C.1A Schematic Diagram of Road Network Modelled in Air Quality Impact Assessment

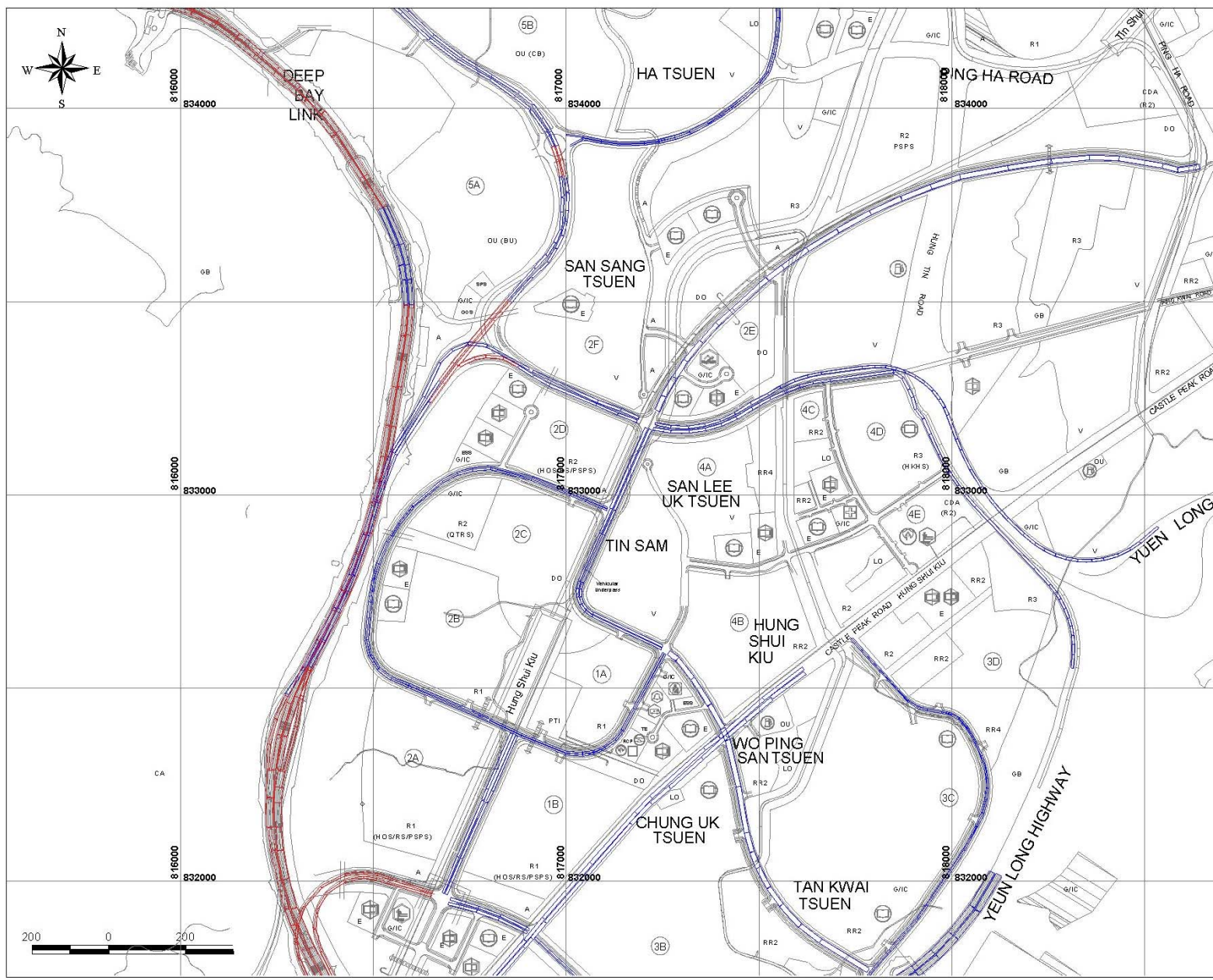


Figure A5C.1B Schematic Diagram of Road Network Modelled in Air Quality Impact Assessment

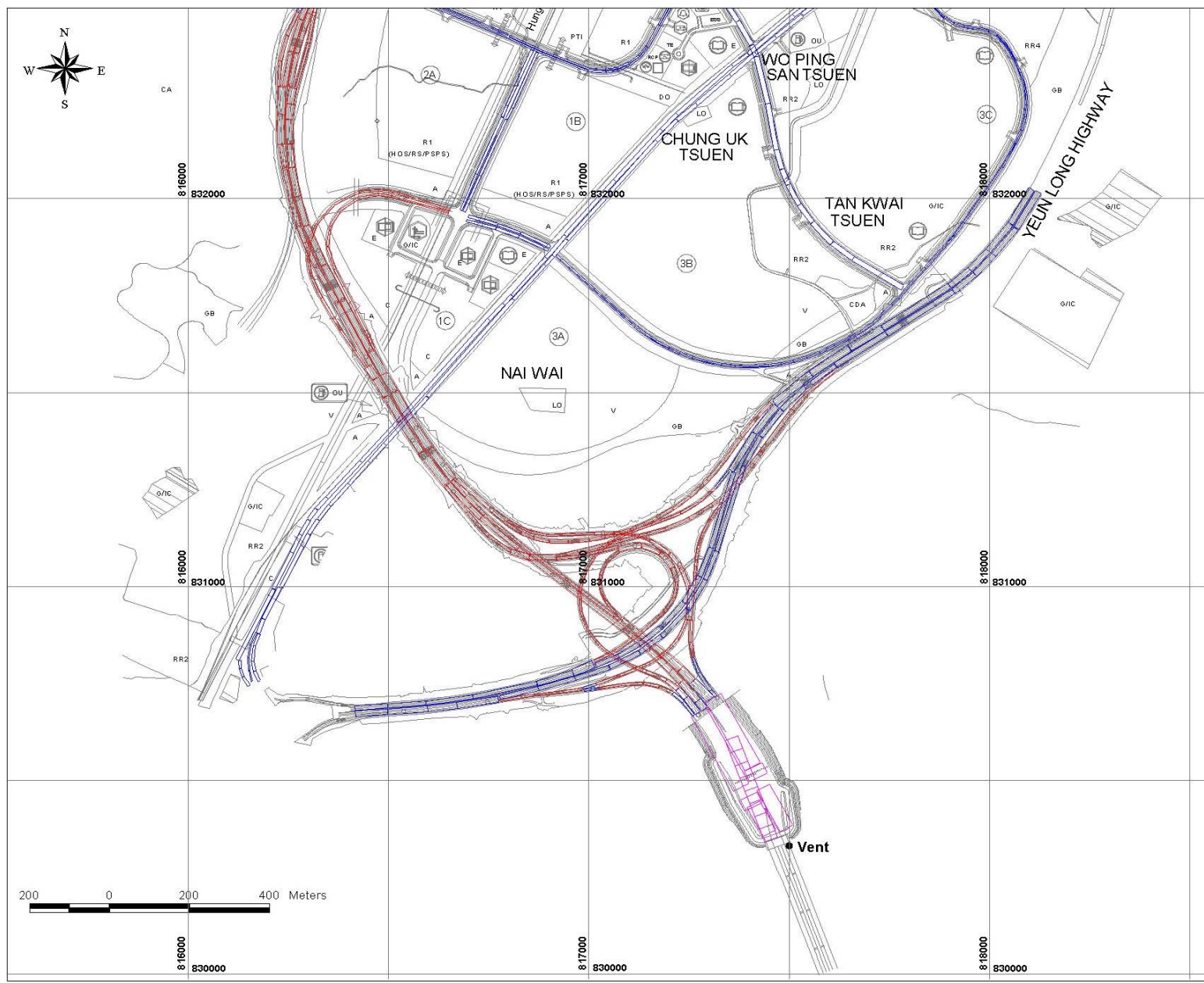


Figure A5C.1C Schematic Diagram of Road Network Modelled in Air Quality Impact Assessment