
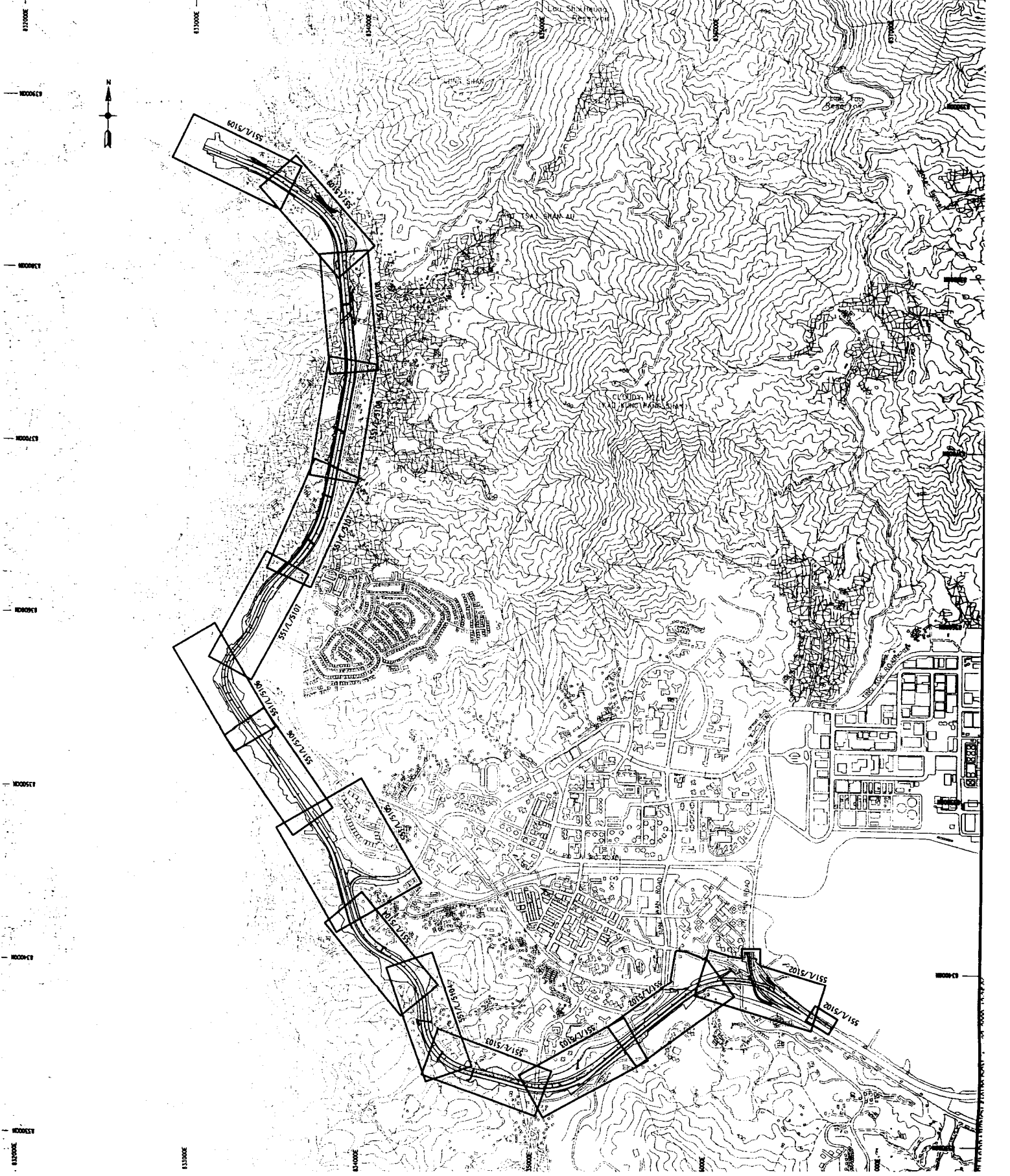


NOTES:
1. THIS DRAWING SHALL BE READ IN CONJUNCTION WITH DRAWING NUMBER 551A/5102, 5104 TO 5110.



NO.	DATE	BY	DESCRIPTION
01	12 FEB 00		MINOR REVISION
02	17 DEC 99	ACL/A	ISSUE FOR COMMENT
03	17 DEC 99	ACL/A	ISSUE FOR COMMENT
04	17 DEC 99	ACL/A	ISSUE FOR COMMENT
05	17 DEC 99	ACL/A	ISSUE FOR COMMENT
06	17 DEC 99	ACL/A	ISSUE FOR COMMENT
07	17 DEC 99	ACL/A	ISSUE FOR COMMENT
08	17 DEC 99	ACL/A	ISSUE FOR COMMENT
09	17 DEC 99	ACL/A	ISSUE FOR COMMENT
10	17 DEC 99	ACL/A	ISSUE FOR COMMENT
11	17 DEC 99	ACL/A	ISSUE FOR COMMENT
12	17 DEC 99	ACL/A	ISSUE FOR COMMENT
13	17 DEC 99	ACL/A	ISSUE FOR COMMENT
14	17 DEC 99	ACL/A	ISSUE FOR COMMENT
15	17 DEC 99	ACL/A	ISSUE FOR COMMENT
16	17 DEC 99	ACL/A	ISSUE FOR COMMENT
17	17 DEC 99	ACL/A	ISSUE FOR COMMENT
18	17 DEC 99	ACL/A	ISSUE FOR COMMENT
19	17 DEC 99	ACL/A	ISSUE FOR COMMENT
20	17 DEC 99	ACL/A	ISSUE FOR COMMENT

Approved: S. K. LEE For MCL Date of Issue: DEC. 99

Client: The Government of the Hong Kong Special Administrative Region
Highways Department
Major Works Project Management Office

Consulting Engineering: Mott Connell Ltd.
407 Hopewell Centre
105 Queen's Road East,
Hong Kong
Project: Investigation Assignment for Widening of Tolo Highway/Rainy Highway between Island House Interchange and Fanning

Tel No. 2828 5797
Fax No. 2827 1823

PRELIMINARY LANDSCAPE PROPOSAL PLAN

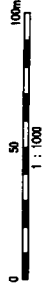
SHEET 1 OF 9

Scale: 1:10000
Contract No./Unit:
Drawing No.: 551A/5101
Rev.: P1

NOTE :
 1. THE EXTENT OF THE PROPOSED TREE AND SHRUB PLANTING IN THE CENTRAL MEDIAN IS RESTRICTED BY THE REQUIREMENTS OF THE FORWARD VISIBILITY SPALL.

LEGEND

- PROJECT LIMIT
- EXISTING TREE AND SHRUB PLANTING TO BE RETAINED
- EXISTING GRASSLAND TO BE RETAINED
- PROPOSED MIXED WOODLAND WITH SHRUB LAYER
- PROPOSED TREE AND SHRUB AMENITY PLANTING
- PROPOSED INFILL PLANTING WITH PERENNIAL VEGETATION COVER
- PROPOSED GRASSLAND AREAS



PI	FEEDBACK	REVISION	DATE	BY	CHK	APP'D
1	AS PER	AS PER	15/01/2020	Y. CHAN	Y. CHAN	Y. CHAN

The Government of the Hong Kong
 Special Administrative Region
 Highways Department
 Major Works Project Management Office

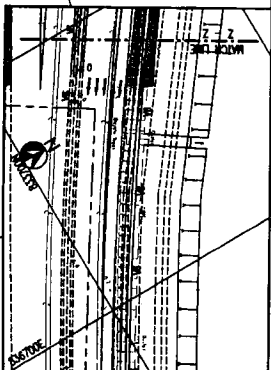
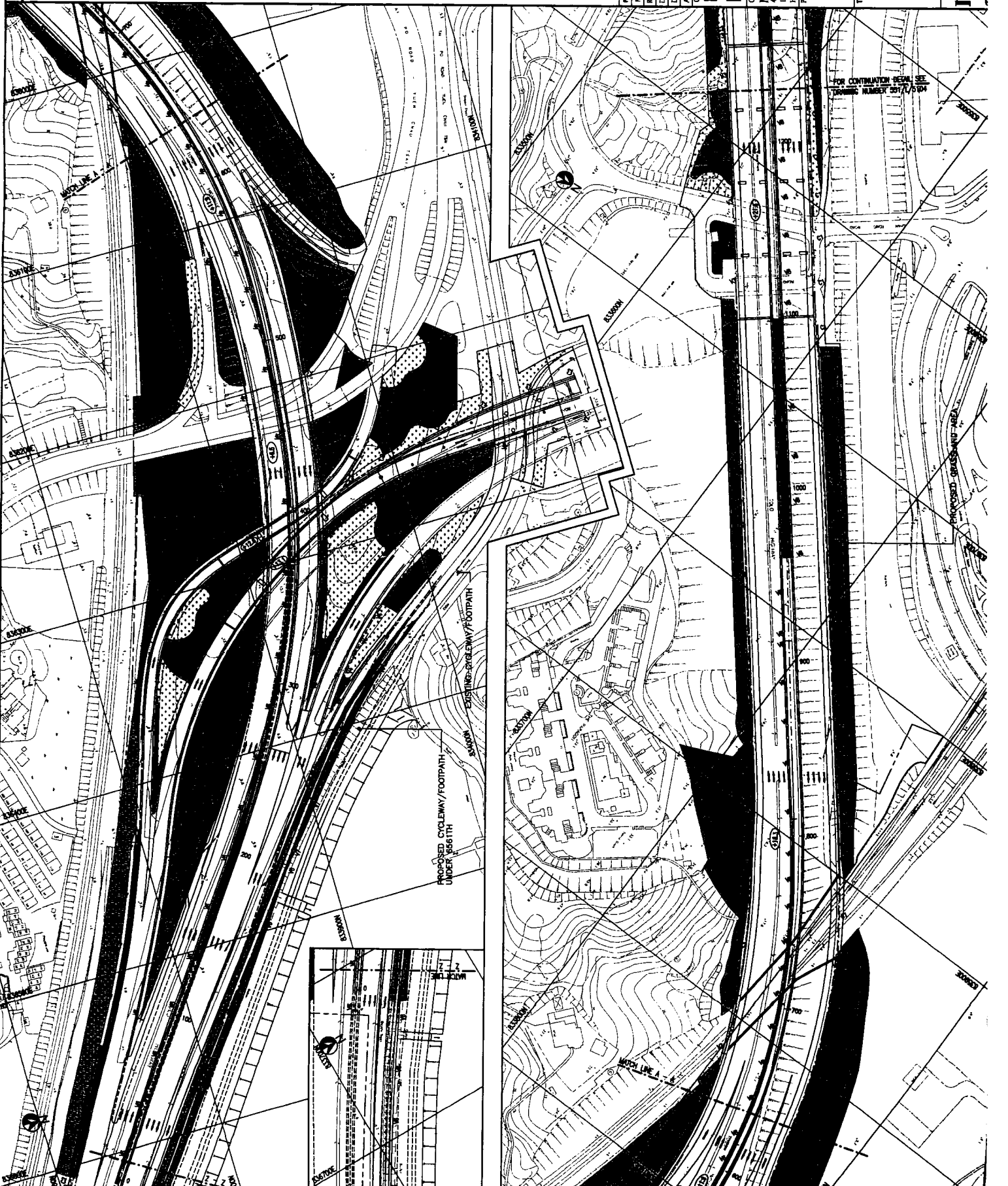
Consulting Engineering
 Mott MacDonald Ltd.
 40/F, One Queen's Road East,
 Hong Kong
 Tel No. 2321 9771
 Fax No. 2321 1823

Investigation Assignment for Widening of
 Tolo Highway / Farling Highway between
 Island House Interchange and Farling

PRELIMINARY LANDSCAPE
 PROPOSAL PLAN

SHEET 2 OF 9

Mott MacDonald
 Scale: 1:1,000
 Drawing No. 551/L/5102




FOR CONSULTATION FROM SITE
 PREPARING NUMBER: 0570/0104

PROPOSED GRASSLAND AREA

NOTE: 1. THE EXTENT OF THE PROPOSED TREE AND SHRUB PLANTING IN THE CENTRAL MEDIAN IS RESTRICTED BY THE REQUIREMENTS OF THE FORWARD VISIBILITY SPAY.

LEGEND

- PROJECT LIMIT
- EXISTING TREE AND SHRUB PLANTING TO BE RETAINED
- EXISTING GRASSLAND TO BE RETAINED
- PROPOSED USED WOODLAND WITH SHRUB LAYER
- PROPOSED TREE AND SHRUB PLANTING
- PROPOSED INFILL PLANTING INTO AREA OF INTERMITTENT VEGETATION COVER
- PROPOSED GRASSLAND AREAS



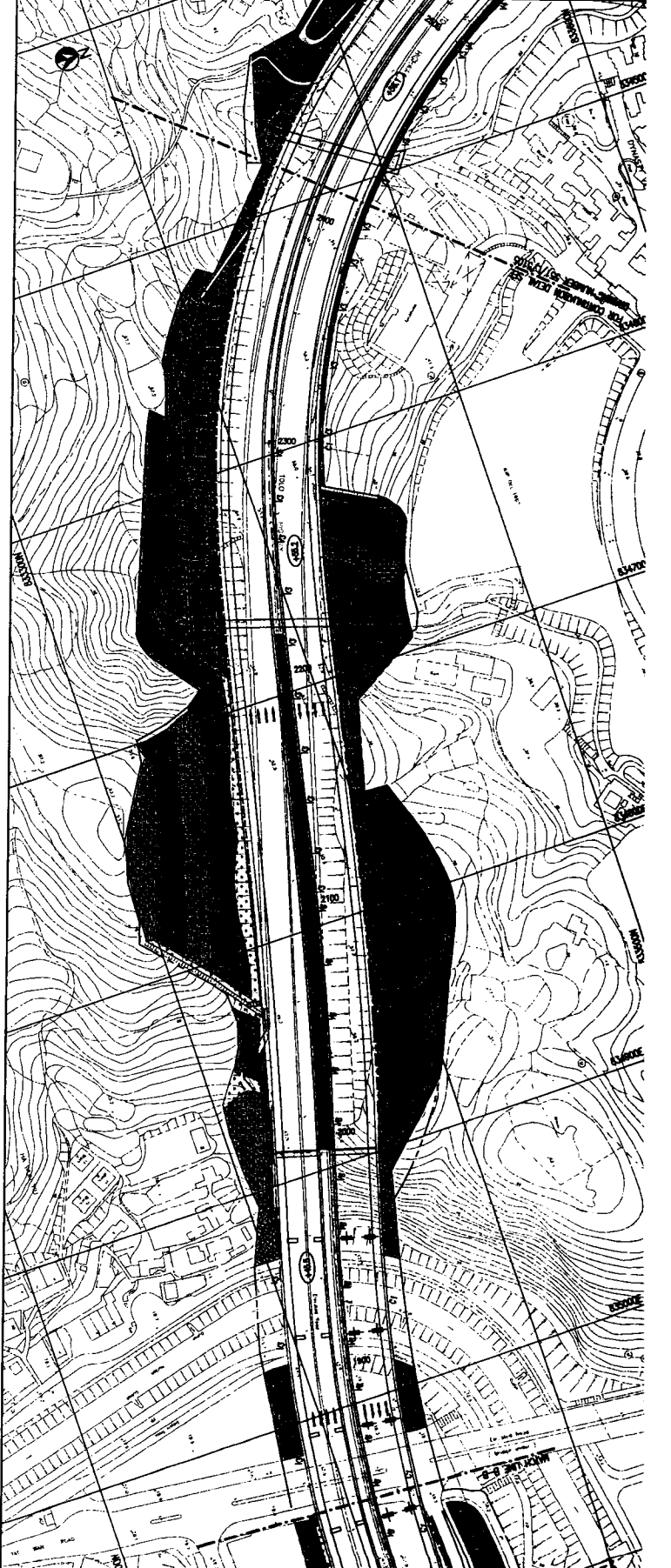
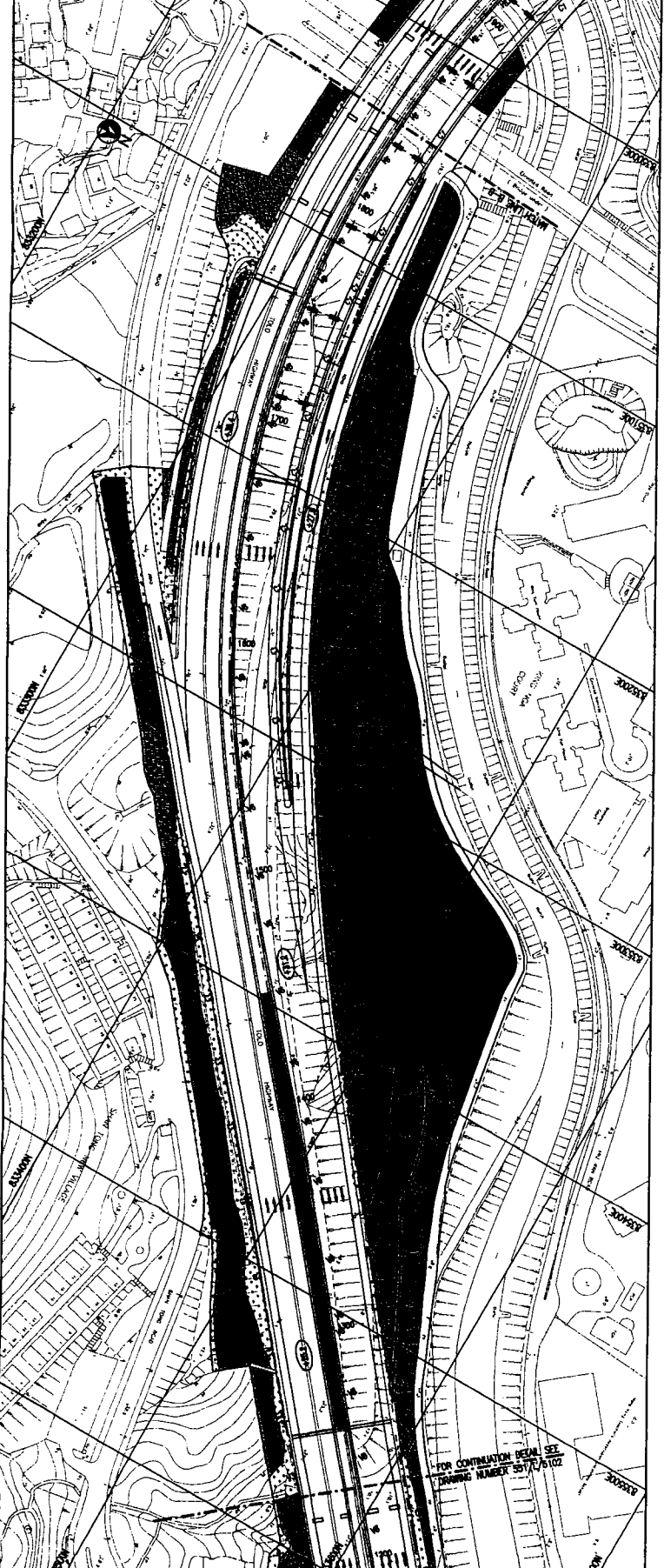
PI	FIELD NO.	DATE	DESCRIPTION	DESIGNED BY	CHECKED BY	DATE	APPROVED BY	DATE
1	1	15/05/03	ISSUE FOR COMMENT	ASLA	ASLA	15/05/03	ASLA	15/05/03
2	2	22/05/03	FOR APPROVAL	ASLA	ASLA	22/05/03	ASLA	22/05/03

The Government of the Hong Kong Special Administrative Region
Highways Department
Major Works Project Management Office

Consulting Engineering
Mott Cornell Ltd.
40/F Hopwood Centre
182 Queen's Road East,
Hong Kong
Tel No. 2828 5757
Fax No. 2827 1823


Project: Investigation Assignment for Widening of Tolo Highway / Fanning Highway between Island House interchange and Fanning

PRELIMINARY LANDSCAPE PROPOSAL PLAN



NOTE :
 1. THE EXTENT OF THE PROPOSED TREE AND SHRUB PLANTING IN THE CENTRAL MEDIAN IS RESTRICTED BY THE REQUIREMENTS OF THE FORWARD VISIBILITY SPAC.

- LEGEND
- PROJECT LIMIT
 - EXISTING TREE AND SHRUB PLANTING TO BE RETAINED
 - EXISTING GRASSLAND TO BE RETAINED
 - PROPOSED MIXED WOODLAND WITH SHRUB LAYER
 - PROPOSED TREE AND SHRUB AMENITY PLANTING
 - PROPOSED FULL PLANTING AMENITY VEGETATION COVER
 - PROPOSED GRASSLAND AREAS



PI	FIELD NO.	AREA	AREA FOR CONCRET	AREA	AREA	AREA
Dist	Dist	Dist	Dist	Dist	Dist	Dist
Designat	AREA	Date	Dist	Dist	Dist	Dist
Drawn	AREA	Date	Dist	Dist	Dist	Dist
Checked	AREA	Date	Dist	Dist	Dist	Dist
Approved	AREA	Date	Dist	Dist	Dist	Dist
Checked	AREA	Date	Dist	Dist	Dist	Dist

The Government of the Hong Kong Special Administrative Region
 Major Works Project Management Office

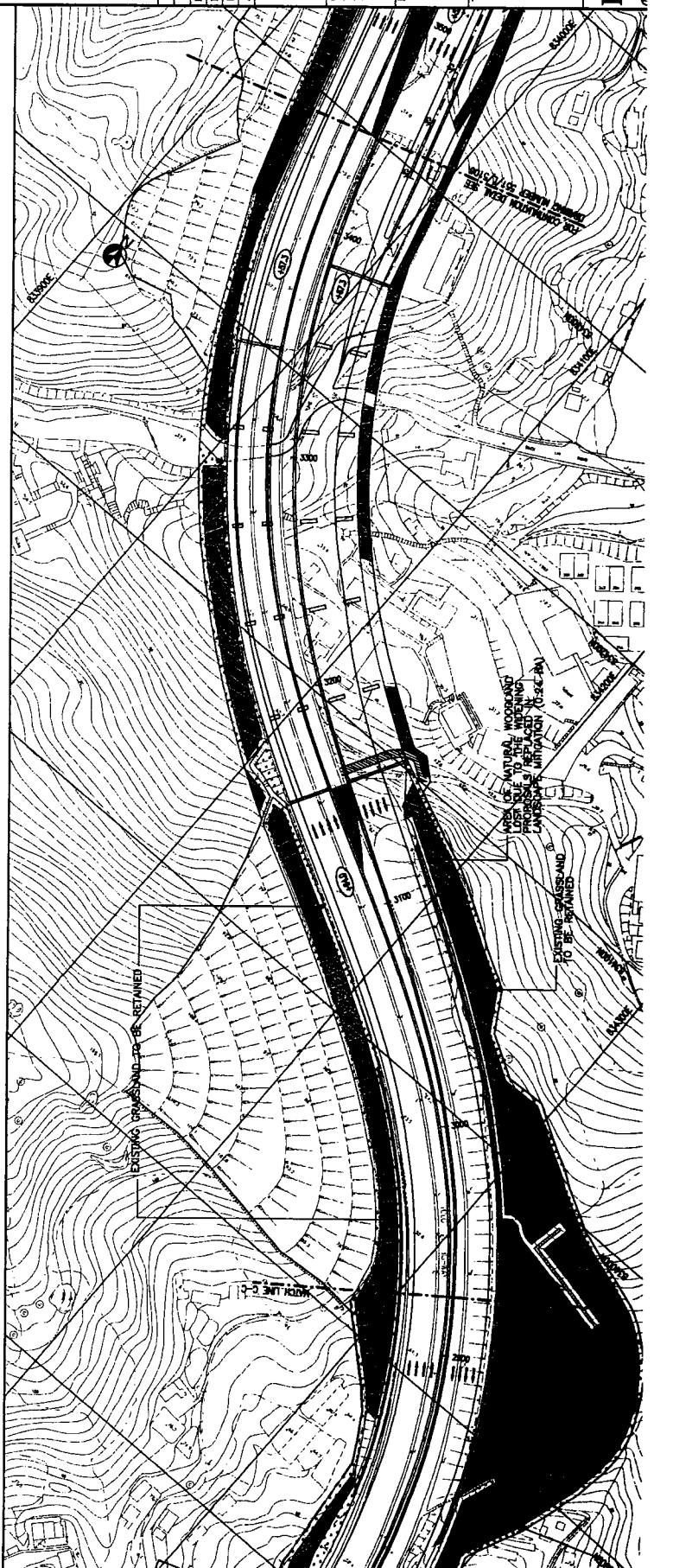
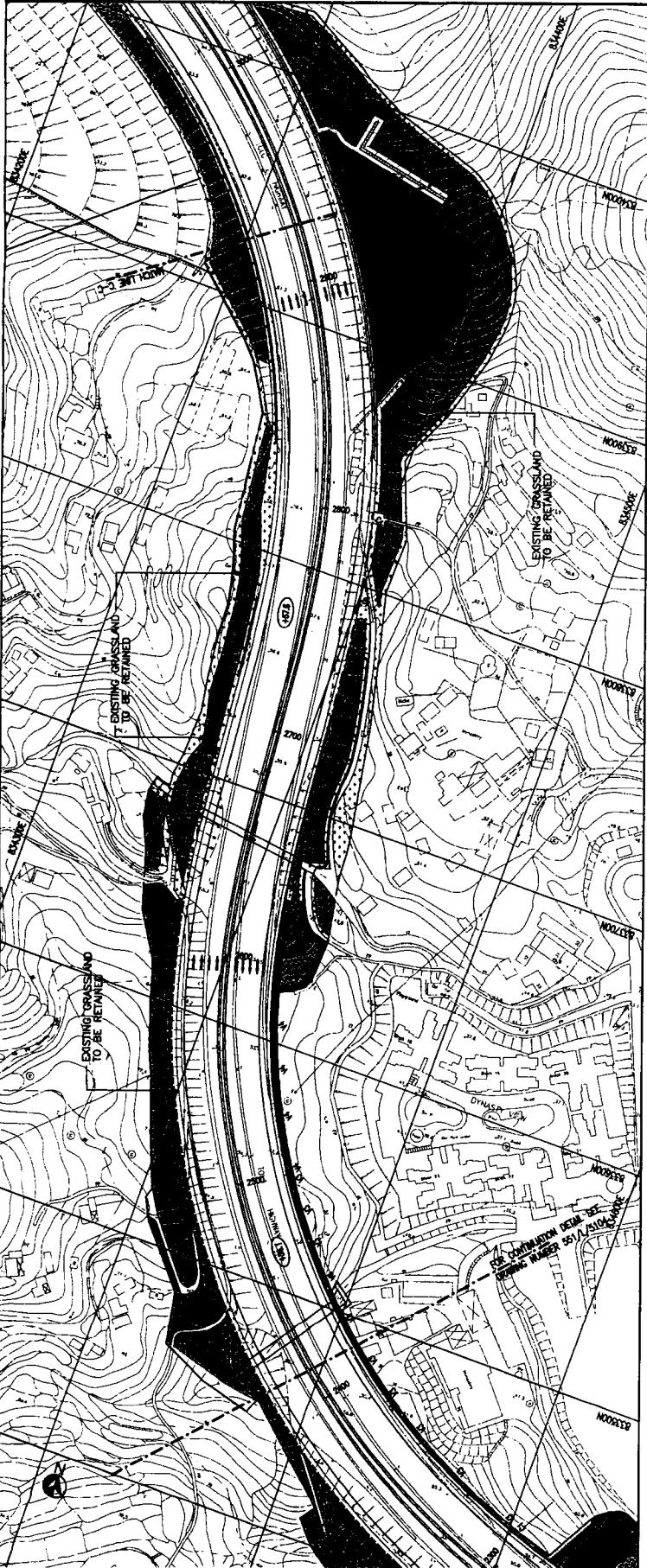
Countdown Engineering
 Mott Connell Ltd.
 40/F, 180 Queen's Road East, Hong Kong

Tel No. 2828 9357
 Fax No. 2827 1823

Project: Investigation for Widening of Tolo Highway/Fairing Highway between Island House Interchange and Fanling


Scale: 1:1000
 Drawing No. 551/L/5104
 SHEET 4 OF 9

PRELIMINARY LANDSCAPE PROPOSAL PLAN



NOTE:
1. THE EXTENT OF THE PROPOSED TREE AND SHRUB PLANTING IN THE CENTRAL MEDIUM IS RESTRICTED BY THE REQUIREMENTS OF THE FORWARD VISIBILITY SPAT.

- LEGEND
- PROJECT LIMIT
 - EXISTING TREE AND SHRUB PLANTING TO BE RETAINED
 - EXISTING GRASSLAND TO BE RETAINED
 - PROPOSED MIXED WOODLAND WITH SHRUB LAYER
 - PROPOSED TREE AND SHRUB AMENITY PLANTING
 - PROPOSED MFL PLANTING AND TOPOGRAPHY PERMITTING VEGETATION COVER
 - PROPOSED GRASSLAND AREAS



NO.	FIELD NO.	REVISION	DATE	DESCRIPTION	BY	CHECKED
1	1	ISSUE FOR COMMENT				
2	2	ISSUE FOR COMMENT				

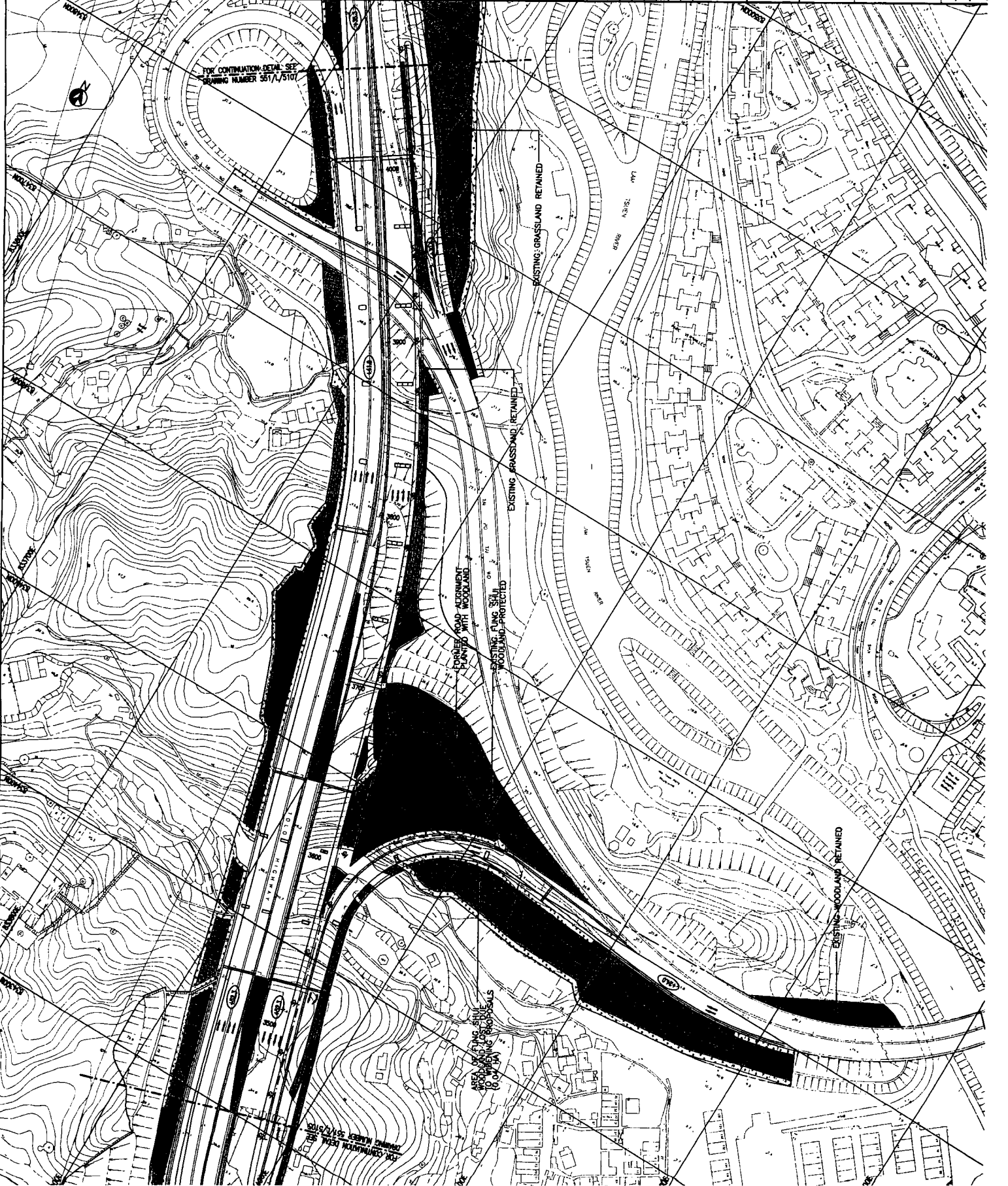

Approved: K. W. LEE For MFL Date of Issue: 05/05/00
 The Government of the Hong Kong Special Administrative Region
 Highways Department
 Major Works Project Management Office

Consulting Engineering
 Mott MacDonald Ltd.
 110 Queen's Road East,
 Hong Kong
 Tel No. 2821 5377
 Fax No. 2821 1022








Investigation Assignment for Widening of Tolo Highway / Fanning Highway between Island House Interchange and Fanning

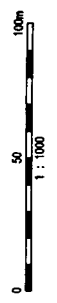
PRELIMINARY LANDSCAPE PROPOSAL PLAN

SHEET 5 OF 9
 Scale: 1:1,000
 Drawing No. 55/1/5105



NOTE:
 1. THE EXTENT OF THE PROPOSED TREE AND SHRUB PLANTING IN THE CENTRAL MEDIAN IS RESTRICTED BY THE REQUIREMENTS OF THE FORWARD VISIBILITY SLAY.

LEGEND	DESCRIPTION
	PROJECT LIMIT
	EXISTING TREE AND SHRUB PLANTING TO BE RETAINED
	EXISTING GRASSLAND TO BE RETAINED
	PROPOSED MIXED WOODLAND WITH SHRUB LAYER
	PROPOSED TREE AND SHRUB AMENITY PLANTING
	PROPOSED MFL PLANTING INTO AREA OF INTERMITTENT VEGETATION COVER
	PROPOSED GRASSLAND AREAS

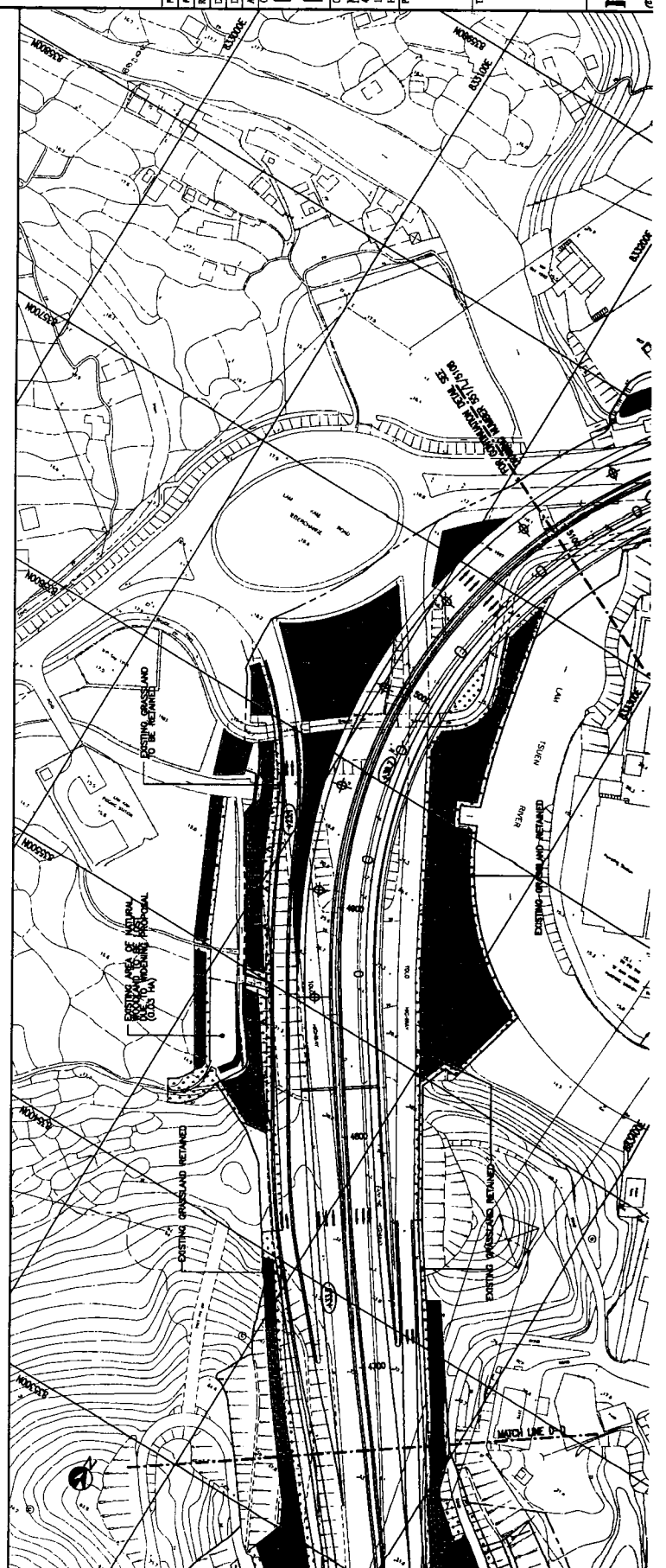
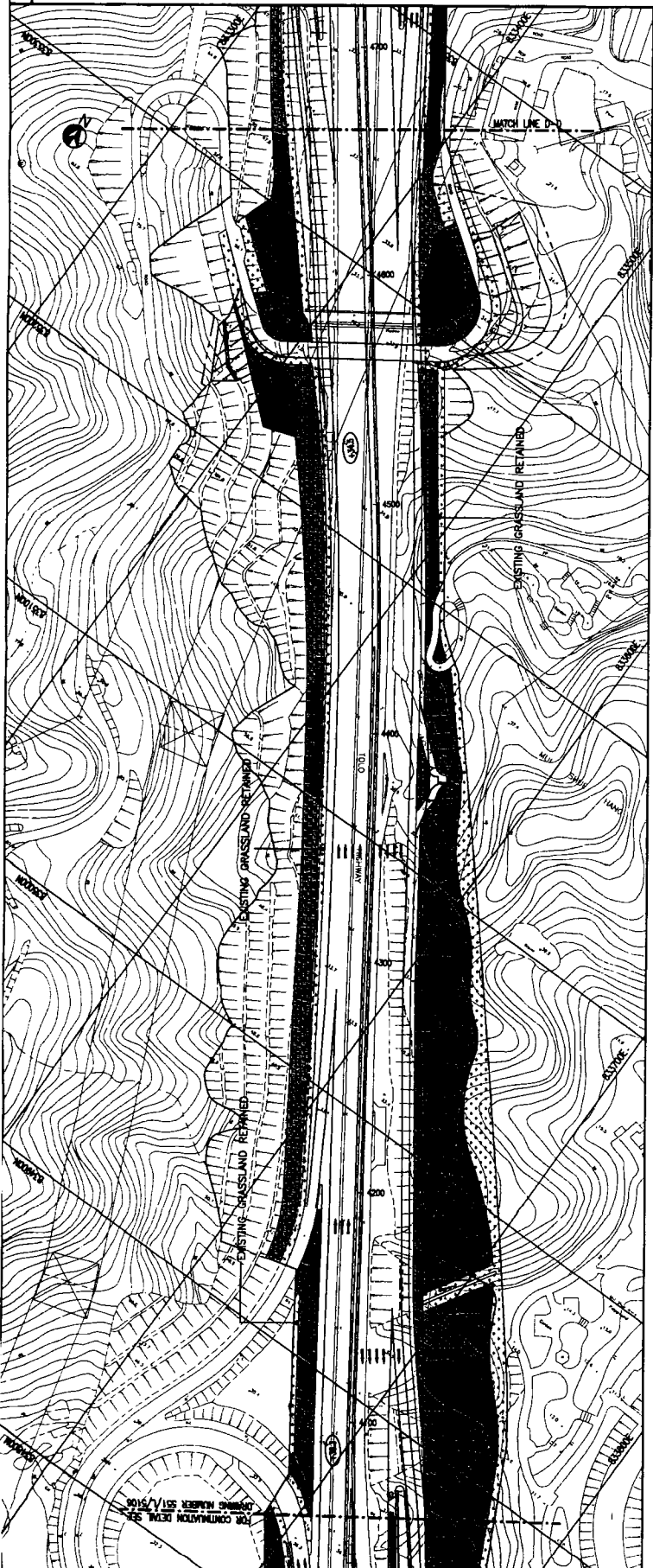


PI	FIELD NO.	MARK	REVISION	DATE	BY	CHKD.	APPV.
	ASLA	ASLA	ASLA				
	ASLA	ASLA	ASLA				
	ASLA	ASLA	ASLA				
	ASLA	ASLA	ASLA				
	ASLA	ASLA	ASLA				

Designed: ASLA
 Drawn: ASLA
 Approved: ASLA
 Client: The Government of the Hong Kong Special Administrative Region
 Highway Department
 Major Water Project Management Office

Consulting Engineers
Mott Connell Ltd.
 407 Esplanade Centre
 187 Queen's Road East,
 Hong Kong
 Tel No. 2285 5737
 Fax No. 2277 1823

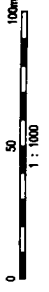
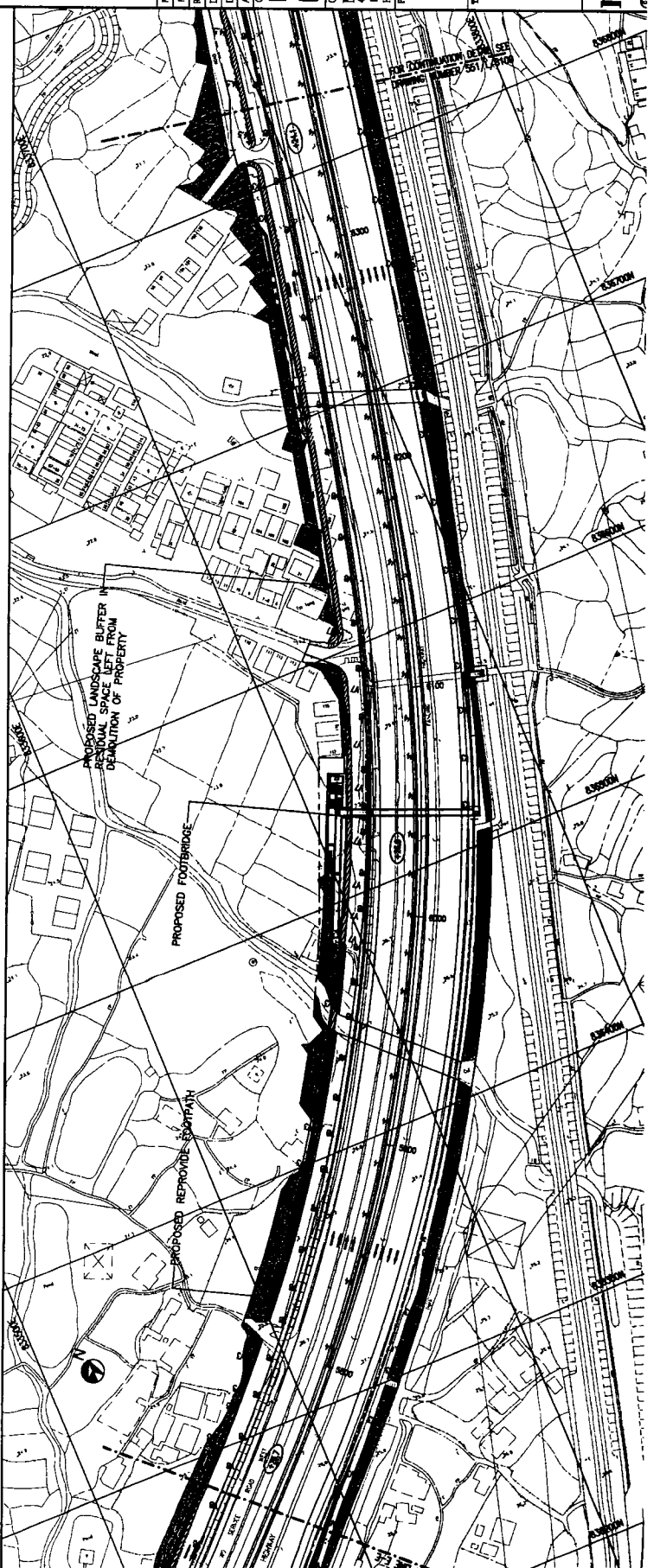
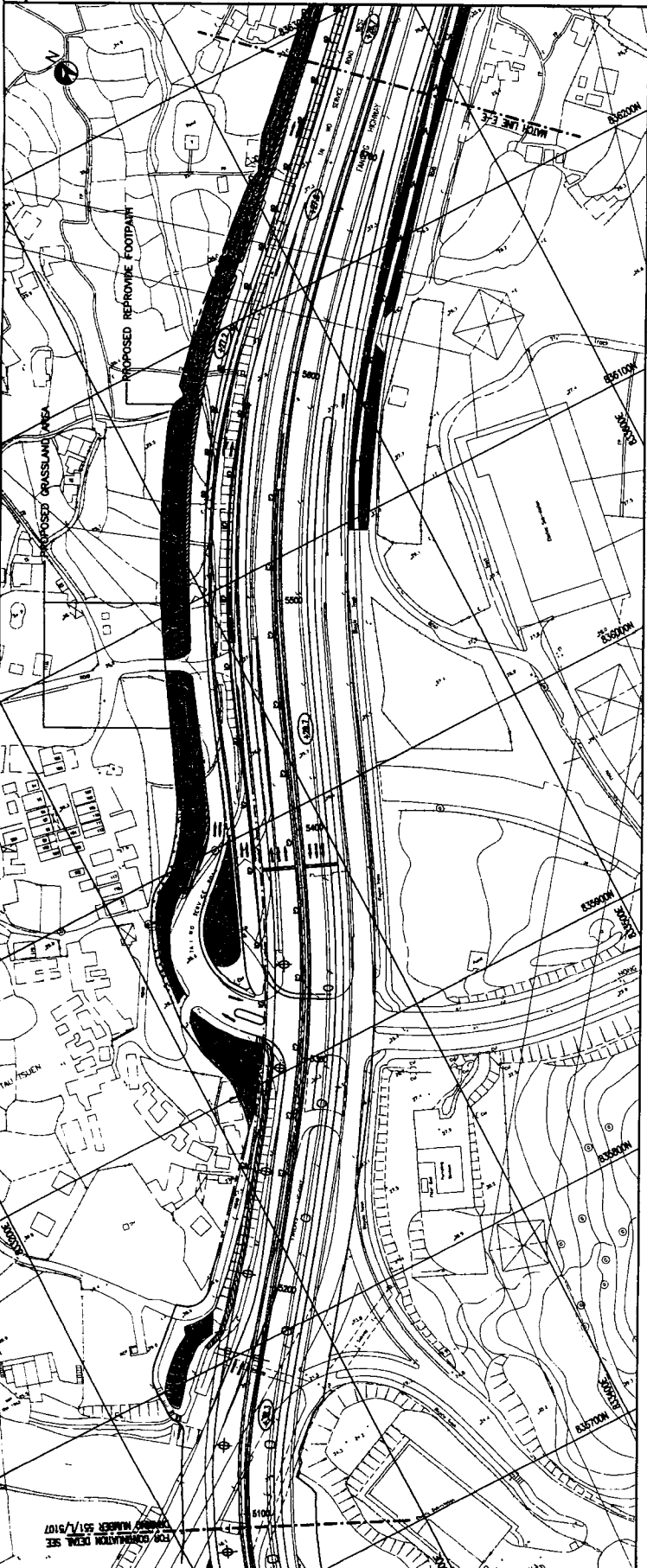
Project: Investigation Assignment for Widening of Tolo Highway / Fanning Highway between Island House Interchange and Fanning
 Title: PRELIMINARY LANDSCAPE PROPOSAL PLAN
 Scale: 1 : 1000
 SHEET 6 OF 9
 Mott Connell
 Drawing No. 551/L/5106
 Date: 18/11/06



FOR CONTINUATION DETAIL SEE DRAWING NUMBER 551/L/5106

NOTE:
1. THE EXTENT OF THE PROPOSED TREE AND SHRUB PLANTING SCHEME IS RESTRICTED BY THE REQUIREMENTS OF THE FORMER VESIBTY STUDY.

- LEGEND
- PROJECT LIMIT
 - EXISTING TREE AND SHRUB PLANTING TO BE RETAINED
 - EXISTING GRASSLAND TO BE RETAINED
 - PROPOSED MIXED WOODLAND WITH SHRUB LAYER
 - PROPOSED TREE AND SHRUB MAJORITY PLANTING
 - PROPOSED TREE PLANTING INTO AREAS OF IMPERVIOUS VEGETATION COVER
 - PROPOSED GRASSLAND AREAS



PI	FEEDBACK	DATE	DESCRIPTION	DATE	BY	DATE	BY

Countdown Engineering
Mott Connell Ltd.
 409 Havelock Centre
 181 Queen's Road East,
 Hong Kong
 Tel No. 2245 7777
 Fax No. 2227 1823

The Government of the Hong Kong
 Special Administrative Region
 Highways Department
 Major Water Project Management Office

Investigation Assignment for Widening of
 Tolo Highway / Fanning Highway between
 Island House Interchange and Fanning

**PRELIMINARY LANDSCAPE
 PROPOSAL PLAN**

Scale: 1 : 1000
 Drawing No. / Title: 551/L/5107
 SHEET 7 OF 9

NOTE:
1. THE EXTENT OF THE PROPOSED TREE AND SHRUB PLANTING IN THE CUSTOMS AREA IS RESTRICTED BY THE REQUIREMENTS OF THE FORWARD VISIBILITY STUDY.

- LEGEND
- PROJECT LIMIT
 - EXISTING TREE AND SHRUB PLANTING TO BE RETAINED
 - EXISTING GRASSLAND TO BE RETAINED
 - PROPOSED MIXED WOODLAND WITH SHRUB LAYER
 - PROPOSED TREE AND SHRUB PLANTING
 - PROPOSED NPL PLANTING INTO AREA OF INTERMITTENT VEGETATION COVER
 - PROPOSED GRASSLAND AREAS



NO.	REVISION	DATE	BY	CHKD.	APP'D.
1	ISSUE FOR COMMENT				
2	FOR DETAILED DESIGN				

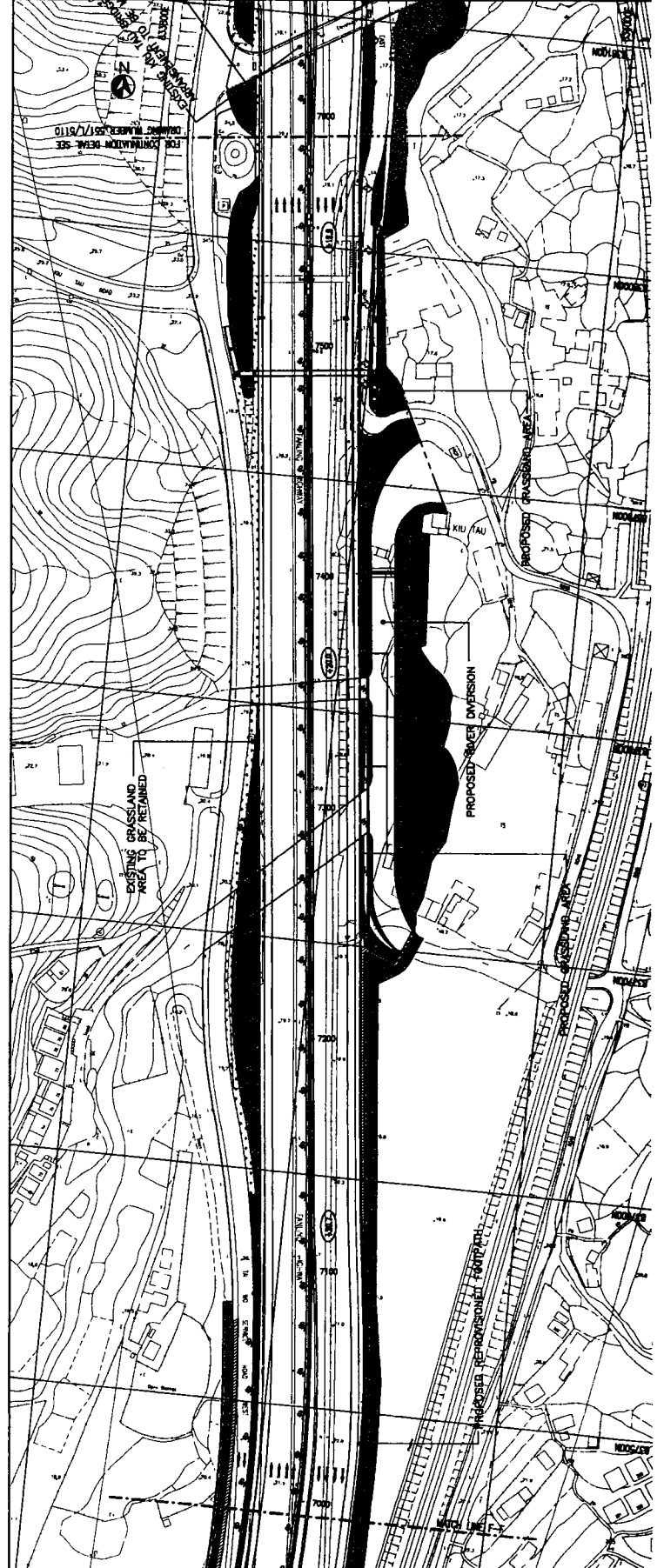
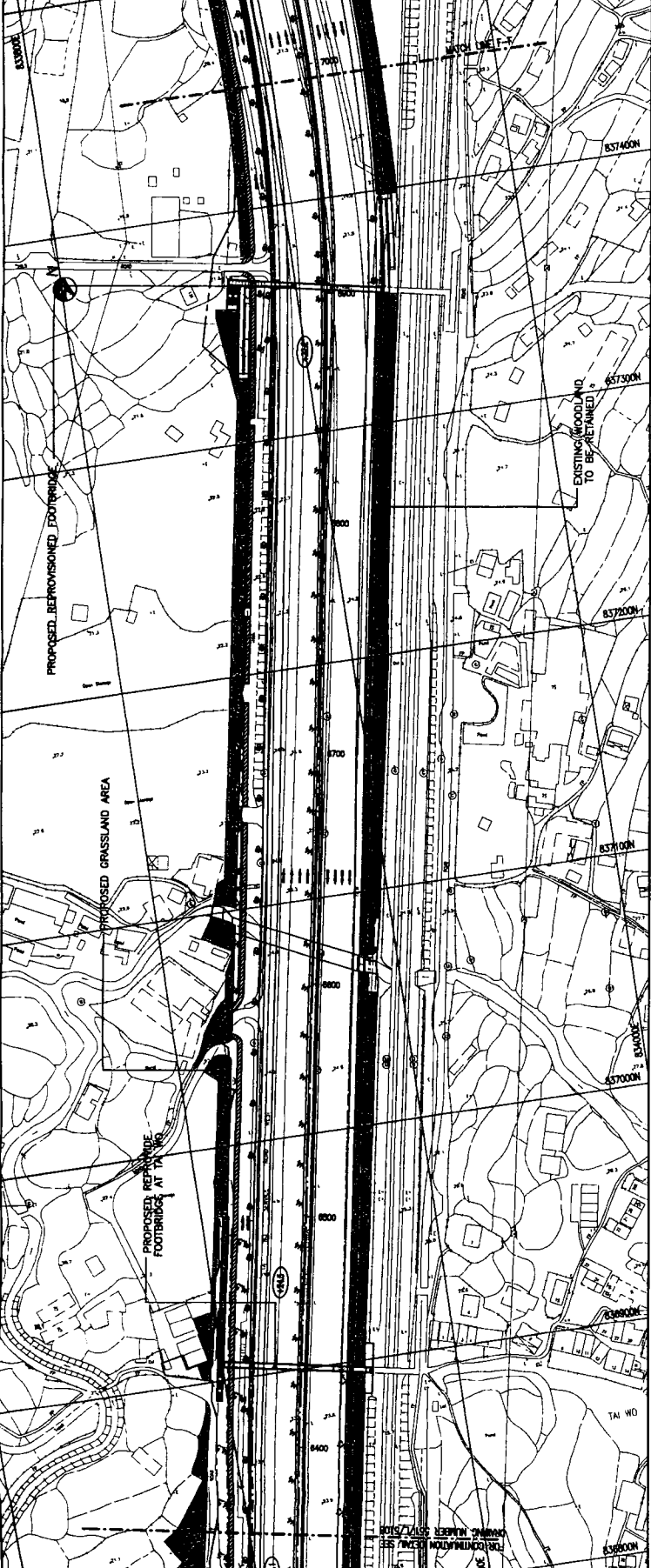
Designed: A.S.L. Date: DEC 98
 Drawn: A.S.L. Date: DEC 98
 Checked: A.S.L. Date: DEC 98
 Approved: S. W. LEE For M.C.C. Date of issue: DEC 98

The Government of the Hong Kong
 Special Administrative Region
 Highways Department
 Major World Project Management Office

Consulting Engineer
Mott Cornell Ltd.
 407 Hapwood Centre
 118 Queen's Road East,
 Hong Kong

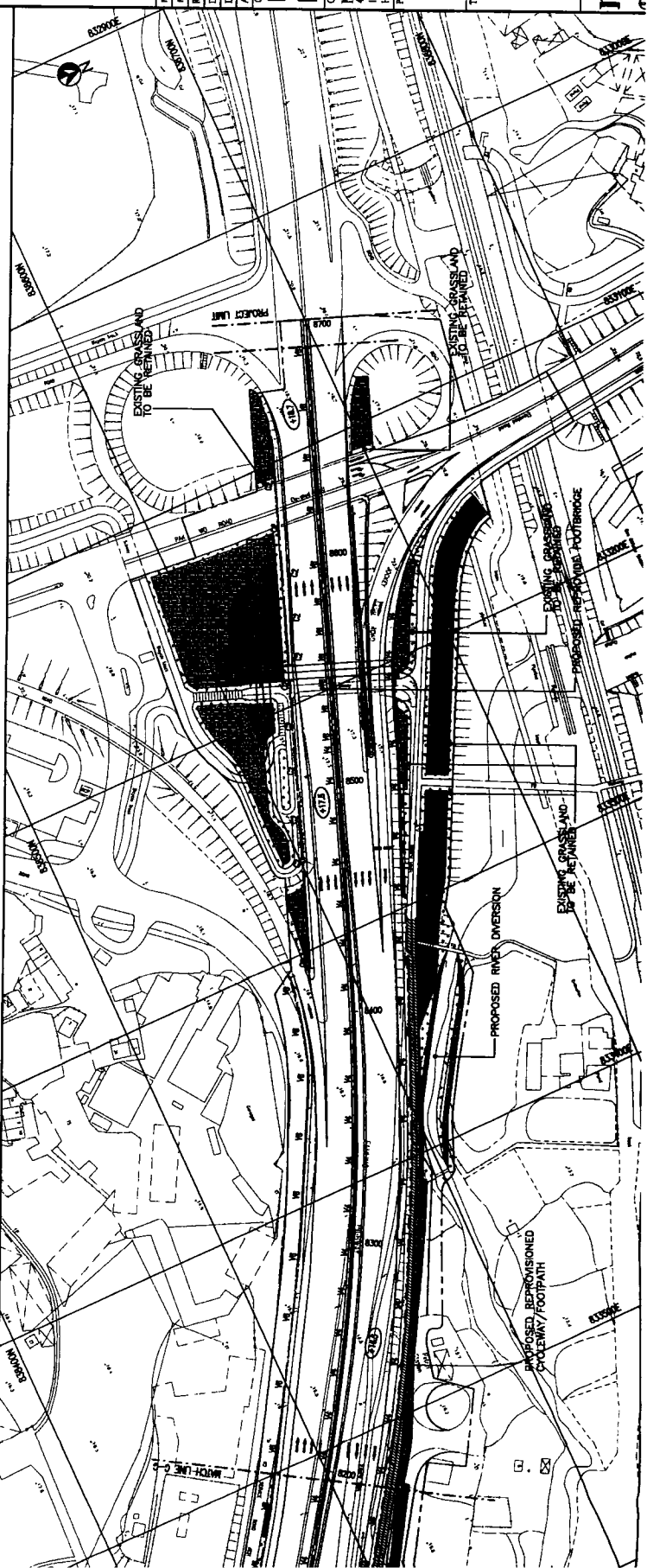
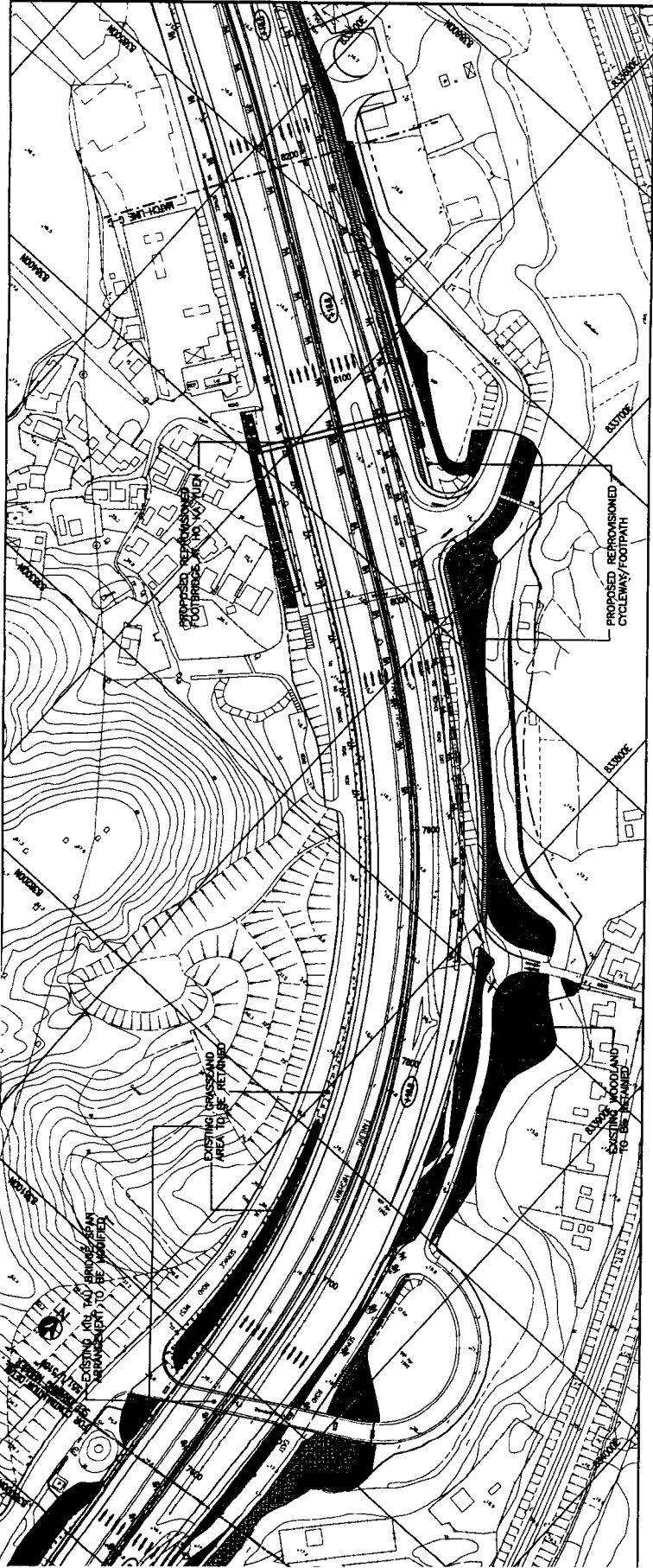

Tel No. 2828 5757
 Fax No. 2827 3823

Project
 Investigation Assignment for Widening of
 Tolo Highway / Fanning Highway between
 Island House Interchange and Fanning



NOTE :
 1. THE EXTENT OF THE PROPOSED TREE AND SHRUB PLANTING IN THE CENTRAL MEDIAN IS RESTRICTED BY THE REQUIREMENTS OF THE FORWARD VISIBILITY SPAN.

- LEGEND
- PROJECT LIMIT
 - EXISTING TREE AND SHRUB PLANTING TO BE RETAINED
 - EXISTING GRASSLAND TO BE RETAINED
 - PROPOSED MIXED WOODLAND WITH SHRUB LAYER
 - PROPOSED TREE AND SHRUB PLANTING
 - PROPOSED INFILL PLANTING INTO AREA OF INTERMEDIATE VEGETATION COVER
 - PROPOSED GRASSLAND AREAS



NO.	REV.	DATE	DESCRIPTION	BY	CHECKED	DATE
1			ISSUE FOR CONSTRUCTION			
2			ISSUE FOR CONSTRUCTION			
3			ISSUE FOR CONSTRUCTION			
4			ISSUE FOR CONSTRUCTION			
5			ISSUE FOR CONSTRUCTION			
6			ISSUE FOR CONSTRUCTION			
7			ISSUE FOR CONSTRUCTION			
8			ISSUE FOR CONSTRUCTION			
9			ISSUE FOR CONSTRUCTION			
10			ISSUE FOR CONSTRUCTION			

Mott MacDonald Ltd.
 Consulting Engineering
 40/F Hopwood Centre
 111 Queen's Road East,
 Hong Kong

The Government of the Hong Kong
 Special Administrative Region
 Highways Department
 Major Works Project Management Office

Project: Investigation Assignment for Widening of
 Tolo Highway / Fanning Highway between
 Island House Interchange and Fanning

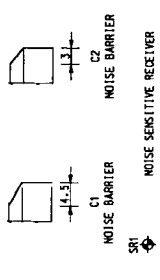
Title: PRELIMINARY LANDSCAPE
 PROPOSAL PLAN

Scale: 1:1000
 Contract No. / Unit: 218 577
 Drawing No.: 2271 LED
 Date: 551/L/5109

SHEET 9 OF 9

NOTES:
1. THIS DRAWING SHALL BE READ IN CONJUNCTION WITH DRAWING NUMBER 551/R/9002 TO 9016.

- LEGEND:
- 300M FROM PROJECT LIMIT
 - 500M FROM PROJECT LIMIT
 - PROPOSED FILL SLOPE
 - PROPOSED CUT SLOPE
 - PROPOSED CARRIAGEWAY
 - PROPOSED RIVER DIVERSION
 - PROPOSED FOOTPATH
 - PROPOSED LEVEL
 - PROPOSED PIER LOCATION
 - 2M HEIGHT VERTICAL NOISE BARRIER
 - 4M HEIGHT VERTICAL NOISE BARRIER
 - 6M HEIGHT VERTICAL NOISE BARRIER
 - 8M HEIGHT VERTICAL NOISE BARRIER
 - 10M HEIGHT VERTICAL NOISE BARRIER



P2	JAN 02	SECOND ISSUED	MC	TJ	KL
P1	DEC 99	FIRST ISSUED	MC	TJ <td>KL</td>	KL
Rev	Date	Description	Drawn	Checked	By
1	10/01/02	Issue for 99	MC	TJ	KL
2	10/01/02	Issue for 99	MC	TJ	KL
3	10/01/02	Issue for 99	MC	TJ	KL
4	10/01/02	Issue for 99	MC	TJ	KL
5	10/01/02	Issue for 99	MC	TJ	KL
6	10/01/02	Issue for 99	MC	TJ	KL
7	10/01/02	Issue for 99	MC	TJ	KL
8	10/01/02	Issue for 99	MC	TJ	KL
9	10/01/02	Issue for 99	MC	TJ	KL
10	10/01/02	Issue for 99	MC	TJ	KL
11	10/01/02	Issue for 99	MC	TJ	KL
12	10/01/02	Issue for 99	MC	TJ	KL
13	10/01/02	Issue for 99	MC	TJ	KL
14	10/01/02	Issue for 99	MC	TJ	KL
15	10/01/02	Issue for 99	MC	TJ	KL
16	10/01/02	Issue for 99	MC	TJ	KL
17	10/01/02	Issue for 99	MC	TJ	KL
18	10/01/02	Issue for 99	MC	TJ	KL
19	10/01/02	Issue for 99	MC	TJ	KL
20	10/01/02	Issue for 99	MC	TJ	KL

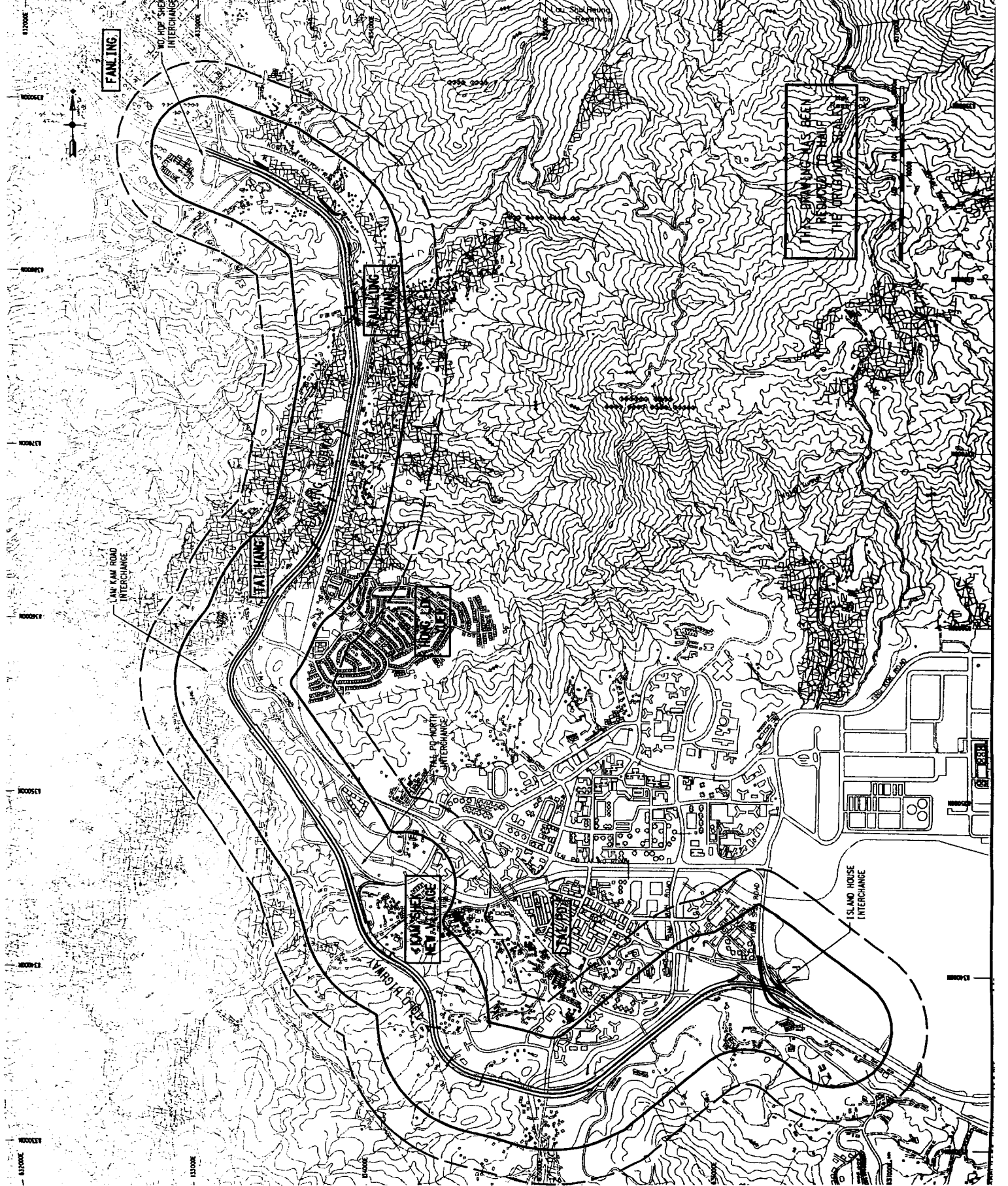
Approved: L. V. LEE Per MCL Date of Issue: DEC. 99
 Client: The Government of the Hong Kong Special Administrative Region
 Highways Department
 Major Works Project Management Office

Consulting Engineer:
Mott Connell Ltd.
 Mott Connell Centre
 183 Queen's Road East,
 Hong Kong
 Tel No. 2828 5787
 Fax No. 2827 1823

Project:
 Investigation Assignment for Widening of Tolo Highway/Fanling Highway between Island House Interchange and Fanling

TITLE:
GENERAL LAYOUT PLAN FOR EIA STUDY

SHEET 1 OF 16
 Scale: 1:10000
 Contract No. / Unit
 Drawing No.
Mott Connell
 Copyright Reserved
551/R/9001
 Rev. P2



- NOTES :
1. THIS DRAWING SHALL BE READ IN CONJUNCTION WITH DRAWING NUMBER 551/R/9001 & 9002 TO 9016.
 2. EXISTING SIGN LOCATION WILL BE REMOVED TO THE PROPOSED SIGN LOCATION UNLESS STATED OTHERWISE.
 3. FOR GENERAL NOTES AND LEGEND REFER TO DRAWING NUMBER 551/R/9001.

SETTING OUT TABLE FOR SENSITIVE RECEIVER

NUMBER	LOCATION	EASTING	NORTHING
SRT1	WANG FUK COURT - WANG CHEONG HOUSE 1	836213.1	831025.4
SRT4	WANG CHEONG HOUSE 2	836213.3	831125.9
SRT8	WANG FUK COURT - WANG CHEONG HOUSE 3	836196.9	831029.7
SRT9	WANG CHEONG HOUSE 4	836193.5	831011.8
SRT1	WANG FUK COURT - WANG CHEONG HOUSE 5	836210.4	831033.9
SRT4	WANG CHEONG HOUSE 6	836214.8	831127.3
SRT3	WANG CHEONG HOUSE 7	836213.3	831127.3
SRT3	WANG CHEONG HOUSE 8	836213.1	831029.9
SRT3	WANG CHEONG HOUSE 9	836213.7	831029.9
SRT3	WANG CHEONG HOUSE 10	836213.9	831029.9
SRT3	WANG CHEONG HOUSE 11	836213.0	831029.0
SRT1	WANG CHEONG HOUSE 12	836213.2	831029.1

THIS DRAWING HAS BEEN REDUCED TO HALF THE ORIGINAL SCALE



NO.	DATE	DESCRIPTION	BY	CHKD	APPD
P2	MAR 01	SECOND ISSUE	MEL	TJL	TJL
P1	DEC 99	FIRST ISSUE	MEL	TJL	TJL

Design: MEL Date: DEC. 99 Checker: TJL
 Drawn: C. M. LO Date: DEC. 99 Checker: TJL
 Approved: S. H. LEE Per. M.O. Date of Issue: DEC. 99

Client: The Government of the Hong Kong Special Administrative Region Highways Department
 Major Works Project Management Office

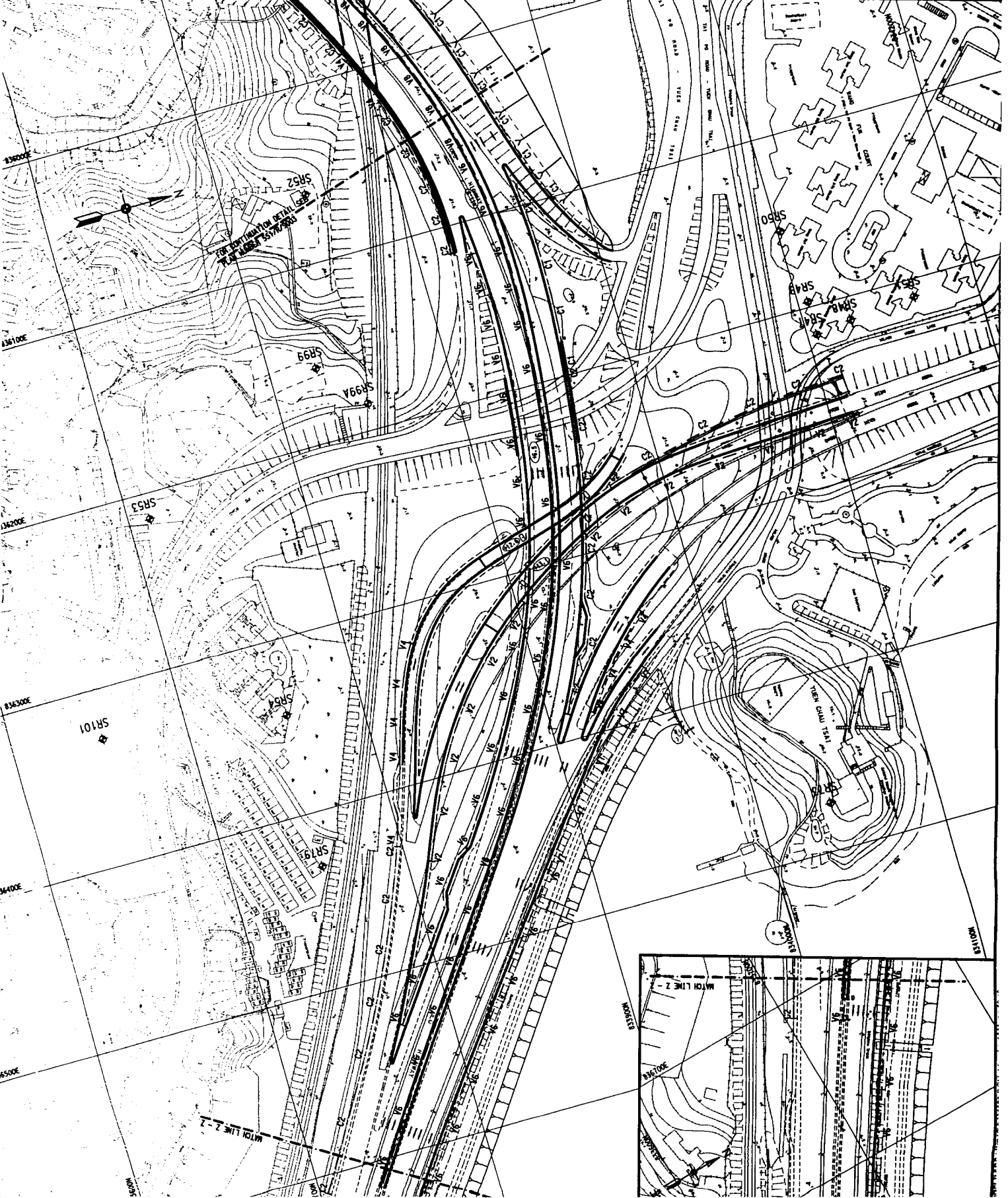
Quantity Engineering
 Mott Connell Ltd.
 407 Hopewell Centre
 185 Queen's Road East, Hong Kong
 Tel No. 2828 6757 Fax No. 2827 1823

Investigation Assignment for Widening of Tolo Highway/Fairing Highway between Island House Interchange and Fairing

GENERAL LAYOUT PLAN FOR EIA STUDY

SHEET 2 OF 16

Scale: 1 : 1000
 Contract No.
 Drawing No.
 Rev.
 Copyright Reserved 551/R/9002 P2



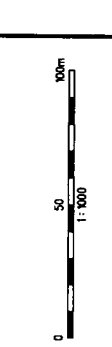
NOTES :

1. THIS DRAWING SHALL BE READ IN CONJUNCTION WITH DRAWING NUMBER 551/R/9000 TO 9002 & 9004 TO 9016.
2. EXISTING SIGN LOCATION WILL BE REMOVED TO THE PROPOSED SIGN LOCATION UNLESS STATED OTHERWISE.
3. FOR GENERAL NOTES AND LEGEND REFER TO DRAWING NUMBER 551/R/9001.

SETTING OUT TABLE FOR SENSITIVE RECEIVER

NUMBER	LOCATION	EASTING	NORTHING
SR93	THE PARADE	433602.3	433771.0
SR94	GRAND PALISADES	433652.4	433822.3
SR95	WONG SHU CHI	433758.3	434002.4
SR96	WONG SHU CHI'S ASSOC- TATION SECONDARY SCHOOL	433850.0	434172.0
SR97	UPTOWN PLAZA	433954.9	433771.9
SR98	HA WING T.T. AU 1	433602.1	433844.1

THIS DRAWING HAS BEEN REDUCED TO HALF THE ORIGINAL SCALE



REV	DATE	DESCRIPTION	BY	CHK
1	18/01/99	ISSUED	MC	TJL
2	18/01/99	FIRST ISSUE	MC	TJL

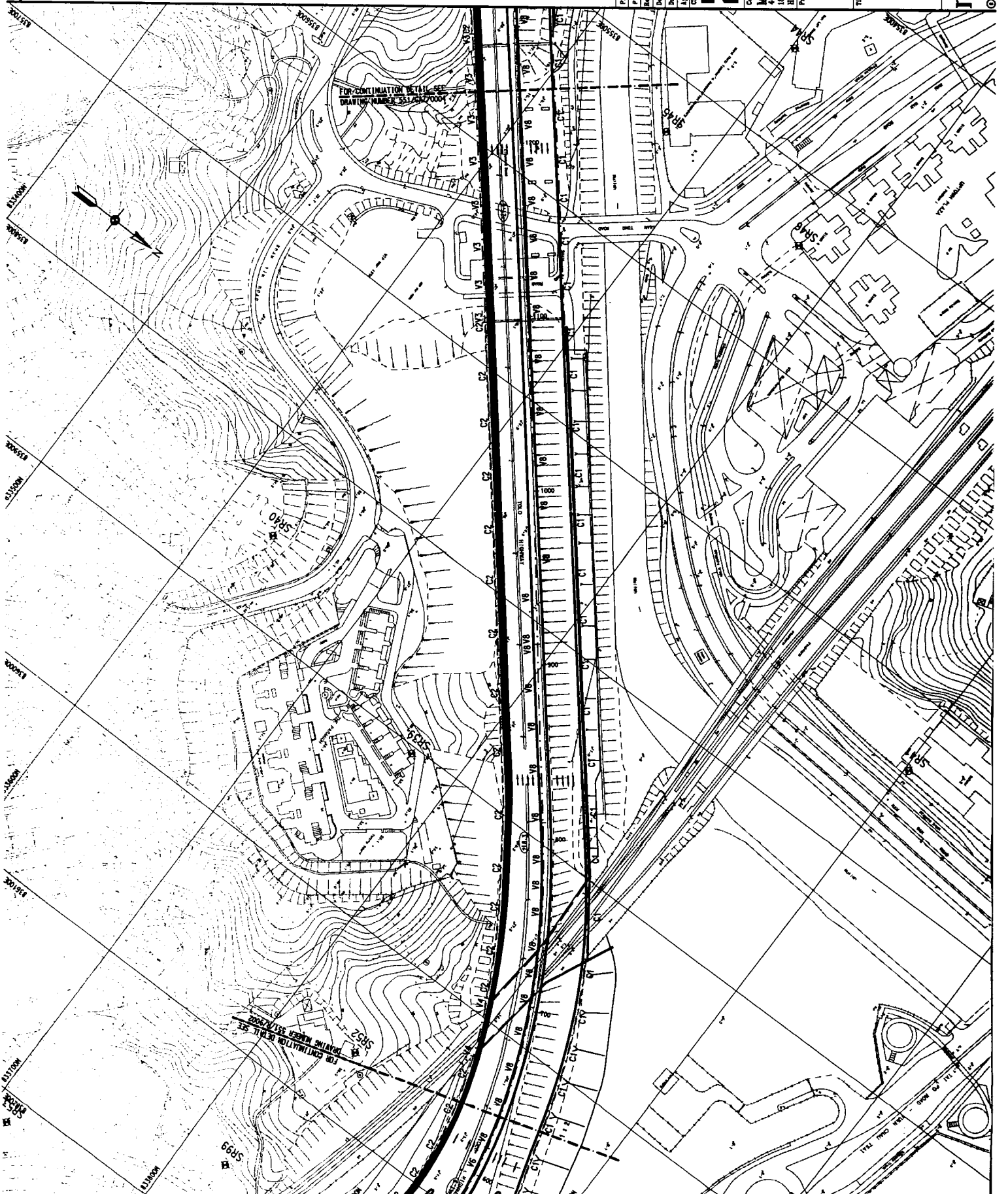
Approved: G. H. LEE For MCL Date of Issue: DEC. 99
 Chief: The Government of the Hong Kong Special Administrative Region
 Highways Department
 Major Works Project Management Office

Consulting Engineering
Mott Connell Ltd.
 407 Eoporal Centre
 123 Queen's Road East,
 Hong Kong
 Tel. No. 2829 5707
 Fax No. 2827 1823

Investigation Assignment for Widening of
 Tolo Highway/Fairing Highway between
 Island House Interchange and Fairing

GENERAL LAYOUT PLAN FOR EIA STUDY
 SHEET 3 OF 16

Scale: 1:1000
 Contract No.
 Drawing No.
 Copyright Reserved 551/R/9003



1. THIS DRAWING SHALL BE READ IN CONJUNCTION WITH DRAWING NUMBER 551/R/9001 TO 9003 & 9005 TO 9016.
2. EXISTING SIGN LOCATION WILL BE SHOWN TO THE PROPOSED SIGN LOCATION UNLESS STATED OTHERWISE.
3. FOR GENERAL NOTES AND LEGEND REFER TO DRAWING NUMBER 551/R/9001.

SETTING OUT TABLE FOR SENSITIVE RECEIVER

NUMBER	LOCATION	EASTING	NORTHING
SR42	WAN TAU TONG ESTATE -	835318.0	833444.0
SR43	WAN TAU TONG ESTATE -	835368.0	833428.0
SR44	WAN TAU TONG ESTATE -	835448.0	833782.0
SR45	WAN TAU TONG ESTATE -	835468.0	833782.0
SR46	WAN TAU TONG ESTATE -	835468.0	833782.0
SR47	WAN TAU TONG ESTATE -	835468.0	833782.0
SR48	WAN TAU TONG ESTATE -	835468.0	833782.0
SR49	WAN TAU TONG ESTATE -	835468.0	833782.0
SR50	WAN TAU TONG ESTATE -	835468.0	833782.0
SR51	WAN TAU TONG ESTATE -	835468.0	833782.0
SR52	WAN TAU TONG ESTATE -	835468.0	833782.0
SR53	WAN TAU TONG ESTATE -	835468.0	833782.0
SR54	WAN TAU TONG ESTATE -	835468.0	833782.0
SR55	WAN TAU TONG ESTATE -	835468.0	833782.0
SR56	WAN TAU TONG ESTATE -	835468.0	833782.0
SR57	WAN TAU TONG ESTATE -	835468.0	833782.0
SR58	WAN TAU TONG ESTATE -	835468.0	833782.0
SR59	WAN TAU TONG ESTATE -	835468.0	833782.0
SR60	WAN TAU TONG ESTATE -	835468.0	833782.0
SR61	WAN TAU TONG ESTATE -	835468.0	833782.0
SR62	WAN TAU TONG ESTATE -	835468.0	833782.0
SR63	WAN TAU TONG ESTATE -	835468.0	833782.0
SR64	WAN TAU TONG ESTATE -	835468.0	833782.0
SR65	WAN TAU TONG ESTATE -	835468.0	833782.0
SR66	WAN TAU TONG ESTATE -	835468.0	833782.0
SR67	WAN TAU TONG ESTATE -	835468.0	833782.0
SR68	WAN TAU TONG ESTATE -	835468.0	833782.0
SR69	WAN TAU TONG ESTATE -	835468.0	833782.0
SR70	WAN TAU TONG ESTATE -	835468.0	833782.0

THIS DRAWING HAS BEEN REDUCED TO HALF THE ORIGINAL SCALE



REV.	DATE	DESCRIPTION	BY	CHK.
1	15/12/93	ISSUED FOR TENDER	W. H. W.	W. H. W.
2	15/12/93	ISSUED FOR TENDER	W. H. W.	W. H. W.
3	15/12/93	ISSUED FOR TENDER	W. H. W.	W. H. W.
4	15/12/93	ISSUED FOR TENDER	W. H. W.	W. H. W.
5	15/12/93	ISSUED FOR TENDER	W. H. W.	W. H. W.
6	15/12/93	ISSUED FOR TENDER	W. H. W.	W. H. W.
7	15/12/93	ISSUED FOR TENDER	W. H. W.	W. H. W.
8	15/12/93	ISSUED FOR TENDER	W. H. W.	W. H. W.
9	15/12/93	ISSUED FOR TENDER	W. H. W.	W. H. W.
10	15/12/93	ISSUED FOR TENDER	W. H. W.	W. H. W.

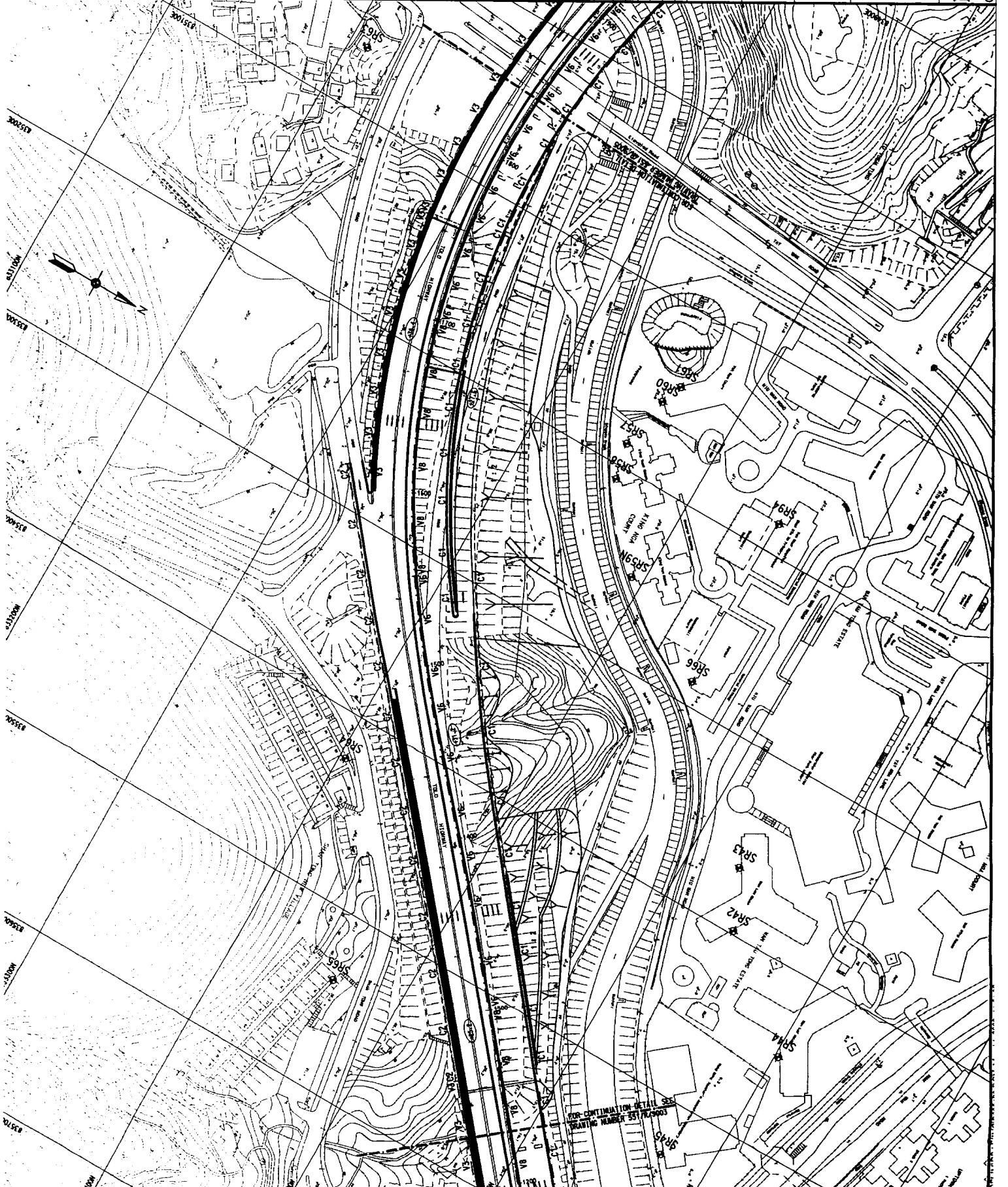
The Government of the Hong Kong Special Administrative Region
Highways Department
Major Works Project Management Office

Consulting Engineers
Mott Connell Ltd.
405 Desford Centre
405 Desford Road
Hong Kong
Tel. No. 2828 5787
Fax. No. 2827 1825

Investigation Assignment for Widening of Tolo Highway/Fairing Highway between Island House Interchange and Fairing

GENERAL LAYOUT PLAN FOR EIA STUDY SHEET 4 OF 16

Scale: 1:1000
Contract No. []
Drawing No. []
Rev. []
Copyright Reserved 551/R/9004 P2




FOR CONTINUATION DETAILS SEE DRAWING NUMBER 551/R/9003

- NOTES :
1. THIS DRAWING SHALL BE READ IN CONJUNCTION WITH DRAWING NUMBER 551/R/9001 TO 9004 & 9006 TO 9016.
 2. EXISTING SIGN LOCATION WILL BE REMOVED TO THE PROPOSED SIGN LOCATION UNLESS STATED OTHERWISE.
 3. FOR GENERAL NOTES AND LEGEND REFER TO DRAWING NUMBER 551/R/9001.

SETTING OUT TABLE FOR SENSITIVE RECEIVER

CANAL	LOCATION	EASTING	NORTHING
SR1	INDUSTRIAL AT NO. 10	834582.5	833487.7
SR2	HA HAN YIU	834889.7	833294.3
SR3	DYNASTY VIEW 3	834602.6	833175.5
SR4	NEW (RE) ZONE NEAR TO YUEN YUNG NEAR TO YUEN YUNG 2	834716.0	833114.6
SR5	TO YUEN YUNG NEAR TO YUEN YUNG 2	834709.5	833100.7
SR103	CLASSICAL GARDEN	834808.4	833291.6

THIS DRAWING HAS BEEN REDUCED TO HALF THE ORIGINAL SCALE



REV.	DATE	DESCRIPTION	BY	CHK.	APP.
1	10/11/90	ISSUED			
2	10/11/90	REVISED			

Drawn: C. M. LO Date: DEC. 91 Checked: T.J. Approved: T. H. LEE Per M.C. Date of Issue: DEC. 91

Client: The Government of the Hong Kong Special Administrative Region Highways Department Major Works Project Management Office

Consultant: Mott Connell Ltd. 402-404, 405, 406, 407, 408, 409, 410, 411, 412, 413, 414, 415, 416, 417, 418, 419, 420, 421, 422, 423, 424, 425, 426, 427, 428, 429, 430, 431, 432, 433, 434, 435, 436, 437, 438, 439, 440, 441, 442, 443, 444, 445, 446, 447, 448, 449, 450, 451, 452, 453, 454, 455, 456, 457, 458, 459, 460, 461, 462, 463, 464, 465, 466, 467, 468, 469, 470, 471, 472, 473, 474, 475, 476, 477, 478, 479, 480, 481, 482, 483, 484, 485, 486, 487, 488, 489, 490, 491, 492, 493, 494, 495, 496, 497, 498, 499, 500, 501, 502, 503, 504, 505, 506, 507, 508, 509, 510, 511, 512, 513, 514, 515, 516, 517, 518, 519, 520, 521, 522, 523, 524, 525, 526, 527, 528, 529, 530, 531, 532, 533, 534, 535, 536, 537, 538, 539, 540, 541, 542, 543, 544, 545, 546, 547, 548, 549, 550, 551, 552, 553, 554, 555, 556, 557, 558, 559, 560, 561, 562, 563, 564, 565, 566, 567, 568, 569, 570, 571, 572, 573, 574, 575, 576, 577, 578, 579, 580, 581, 582, 583, 584, 585, 586, 587, 588, 589, 590, 591, 592, 593, 594, 595, 596, 597, 598, 599, 600, 601, 602, 603, 604, 605, 606, 607, 608, 609, 610, 611, 612, 613, 614, 615, 616, 617, 618, 619, 620, 621, 622, 623, 624, 625, 626, 627, 628, 629, 630, 631, 632, 633, 634, 635, 636, 637, 638, 639, 640, 641, 642, 643, 644, 645, 646, 647, 648, 649, 650, 651, 652, 653, 654, 655, 656, 657, 658, 659, 660, 661, 662, 663, 664, 665, 666, 667, 668, 669, 670, 671, 672, 673, 674, 675, 676, 677, 678, 679, 680, 681, 682, 683, 684, 685, 686, 687, 688, 689, 690, 691, 692, 693, 694, 695, 696, 697, 698, 699, 700, 701, 702, 703, 704, 705, 706, 707, 708, 709, 710, 711, 712, 713, 714, 715, 716, 717, 718, 719, 720, 721, 722, 723, 724, 725, 726, 727, 728, 729, 730, 731, 732, 733, 734, 735, 736, 737, 738, 739, 740, 741, 742, 743, 744, 745, 746, 747, 748, 749, 750, 751, 752, 753, 754, 755, 756, 757, 758, 759, 760, 761, 762, 763, 764, 765, 766, 767, 768, 769, 770, 771, 772, 773, 774, 775, 776, 777, 778, 779, 780, 781, 782, 783, 784, 785, 786, 787, 788, 789, 790, 791, 792, 793, 794, 795, 796, 797, 798, 799, 800, 801, 802, 803, 804, 805, 806, 807, 808, 809, 810, 811, 812, 813, 814, 815, 816, 817, 818, 819, 820, 821, 822, 823, 824, 825, 826, 827, 828, 829, 830, 831, 832, 833, 834, 835, 836, 837, 838, 839, 840, 841, 842, 843, 844, 845, 846, 847, 848, 849, 850, 851, 852, 853, 854, 855, 856, 857, 858, 859, 860, 861, 862, 863, 864, 865, 866, 867, 868, 869, 870, 871, 872, 873, 874, 875, 876, 877, 878, 879, 880, 881, 882, 883, 884, 885, 886, 887, 888, 889, 890, 891, 892, 893, 894, 895, 896, 897, 898, 899, 900, 901, 902, 903, 904, 905, 906, 907, 908, 909, 910, 911, 912, 913, 914, 915, 916, 917, 918, 919, 920, 921, 922, 923, 924, 925, 926, 927, 928, 929, 930, 931, 932, 933, 934, 935, 936, 937, 938, 939, 940, 941, 942, 943, 944, 945, 946, 947, 948, 949, 950, 951, 952, 953, 954, 955, 956, 957, 958, 959, 960, 961, 962, 963, 964, 965, 966, 967, 968, 969, 970, 971, 972, 973, 974, 975, 976, 977, 978, 979, 980, 981, 982, 983, 984, 985, 986, 987, 988, 989, 990, 991, 992, 993, 994, 995, 996, 997, 998, 999, 1000

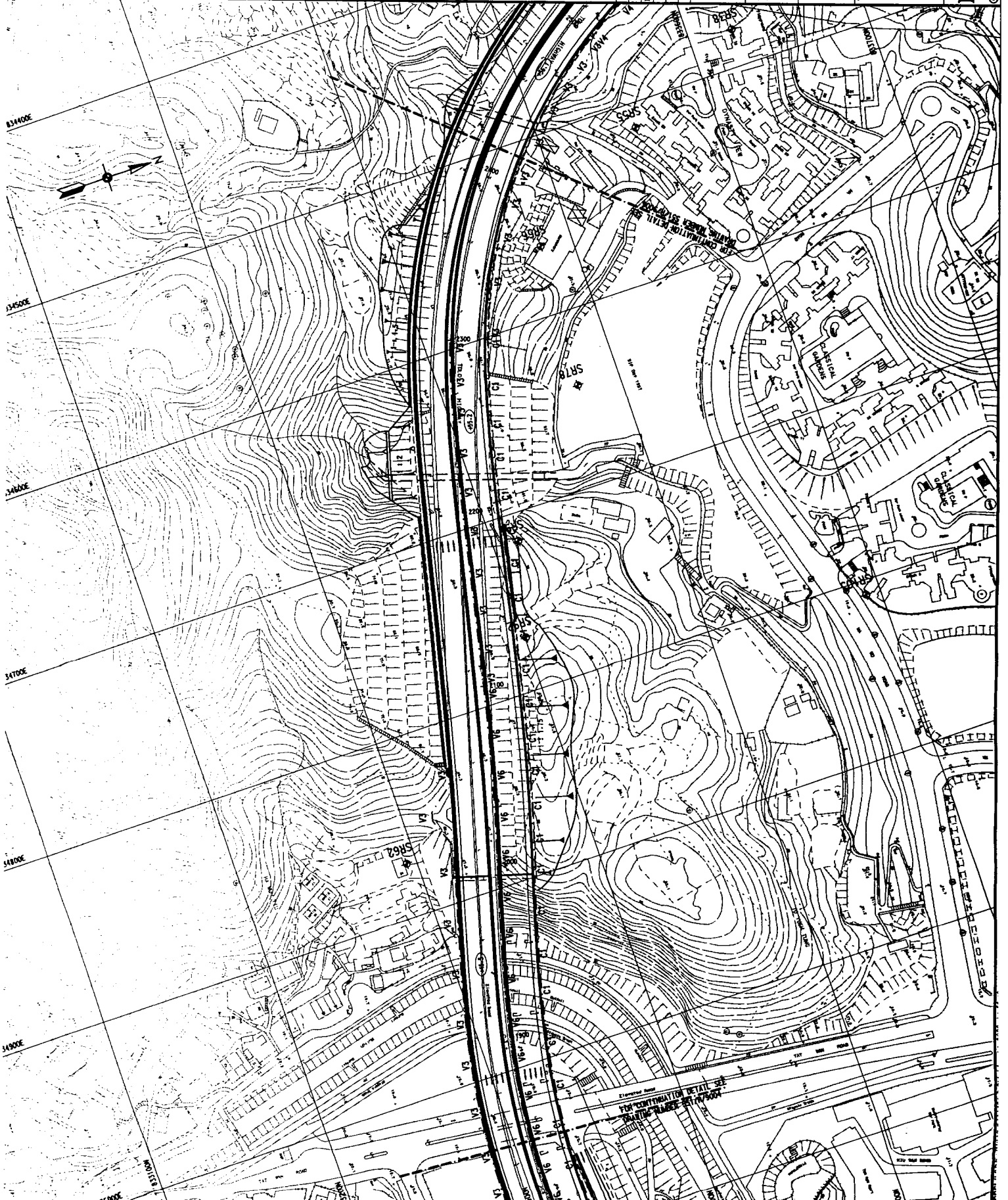
Investigation Assignment for Widening of Tolo Highway/Fairing Highway between Island House Interchange and Fairing

Scale: 1:1100

Project: Major Works Project Management Office

Tel. No. 2828 5787
Fax No. 2827 1823

GENERAL LAYOUT PLAN FOR EIA STUDY SHEET 5 OF 16



NOTES :

1. THIS DRAWING SHALL BE READ IN CONJUNCTION WITH DRAWING NUMBER 551/A/9001 TO 9005 & 9007 TO 9016.
2. EXISTING SIGN LOCATION WILL BE RELOCATED TO THE PROPOSED SIGN LOCATION UNLESS STATED OTHERWISE.
3. FOR GENERAL NOTES AND LEGEND REFER TO DRAWING NUMBER 551/A/9001.

SETTING OUT TABLE FOR SENSITIVE RECEIVER

NUMBER	LOCATION	EXISTING	ABUTMENT
SR02	MA NO	834427.6	833794.3
SR03	DYNASTY VIEW 1	834476.6	833624.9
SR05	DYNASTY VIEW 2	834514.0	833555.0
SR04	VILLAGE HOUSE NEAR	834384.6	833504.0
SR05	VILLAGE HOUSE NEAR	834256.4	833429.2

THIS DRAWING HAS BEEN REDUCED TO HALF THE ORIGINAL SCALE



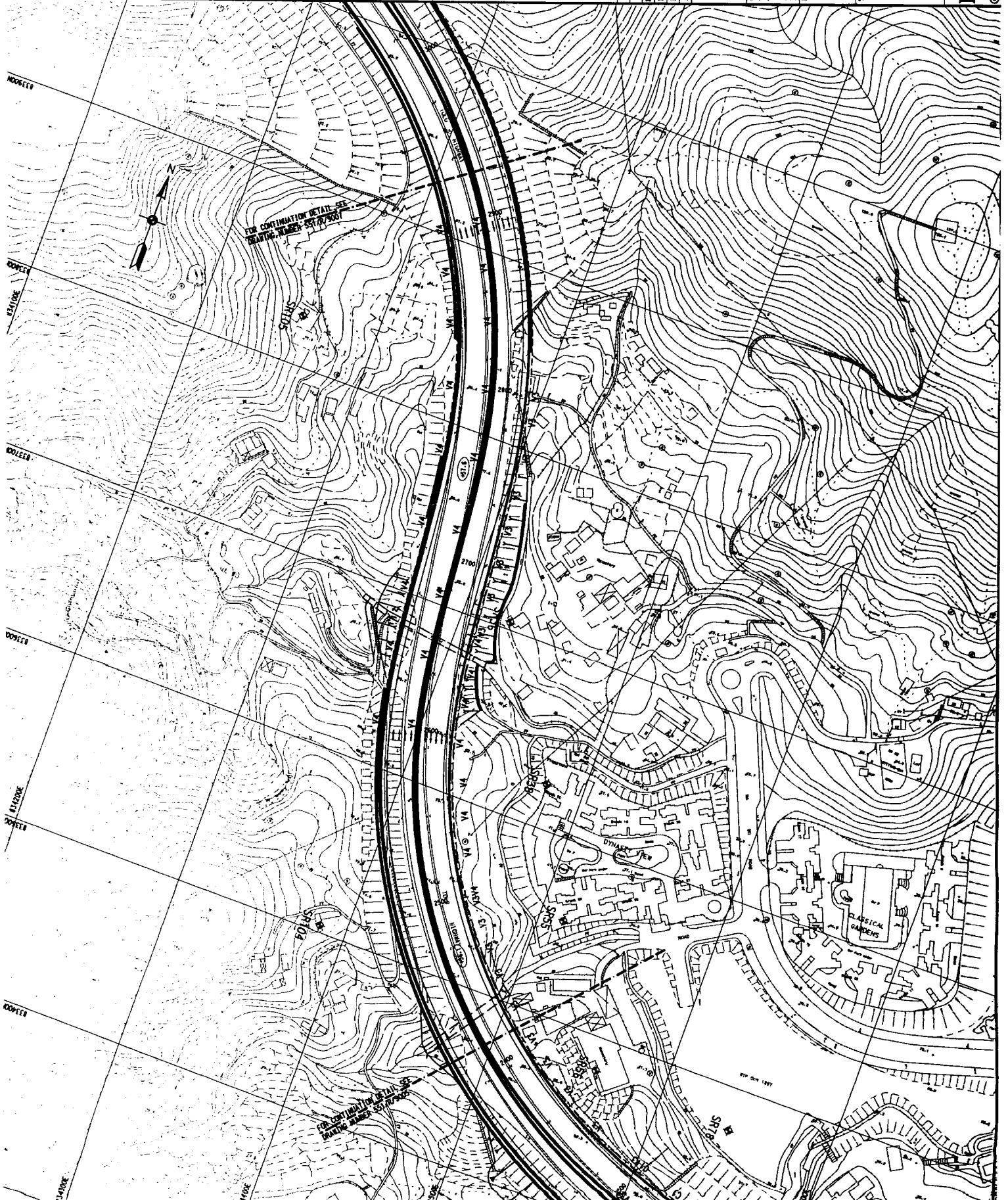
PK	MR	DO	SECOND ISSUED	MR	TJ	KL
PA	REC	PS	LO	FIRST ISSUED	MR	TJ
Drawn	Date	Drawn	Description	Sign	Check	App'd
Designed	MR	Date	REC: PS	Checked	TJ	
Drawn	C. M. LO	Date	REC: PS	Checked	TJ	
Approved	S. H. LEE	Per	MCI, Date of Issue	REC: PS		

Client: The Government of the Hong Kong Special Administrative Region
Highways Department
Major Works Project Management Office

Consulting Engineering: Mott Corneil Ltd.
1677 Sheppard Centre
150 Queen's Road East, Hong Kong
Tel No. 2828 6707
Fax No. 2527 1823

Investigation Assignment for Widening of Tofo Highway/Finding Highway between Island House Interchange and Fanning

Scale: 1:1000
Contract No.
Drawing No.
Copyright Reserved 551/A/9006
P2



GENERAL LAYOUT PLAN FOR EIA STUDY

NOTES :

1. THIS DRAWING SHALL BE READ IN CONJUNCTION WITH DRAWING NUMBER 551/R/9001 TO 9006 & 9008 TO 9016.
2. EXISTING SIGN LOCATION WILL BE REMOVED TO THE PROPOSED SIGN LOCATION UNLESS STATED OTHERWISE.
3. FOR GENERAL NOTES AND LEGEND REFER TO DRAWING NUMBER 551/R/9001.

SETTING OUT TABLE FOR SENSITIVE RECEIVER

NUMBER	LOCATION	EASTING	NORTHING
S003	SHEK YEE LUNG 3	834722.7	834151.8
S014	PUI CHEK TEEN	833951.5	834078.6
S015	BURROUSET TAI KWONG MIDDLE SCHOOL	834103.4	834144.0
S050	TAI PO NORMAL SCHOOL MEMORIAL SCHOOL 2	834304.2	834295.2

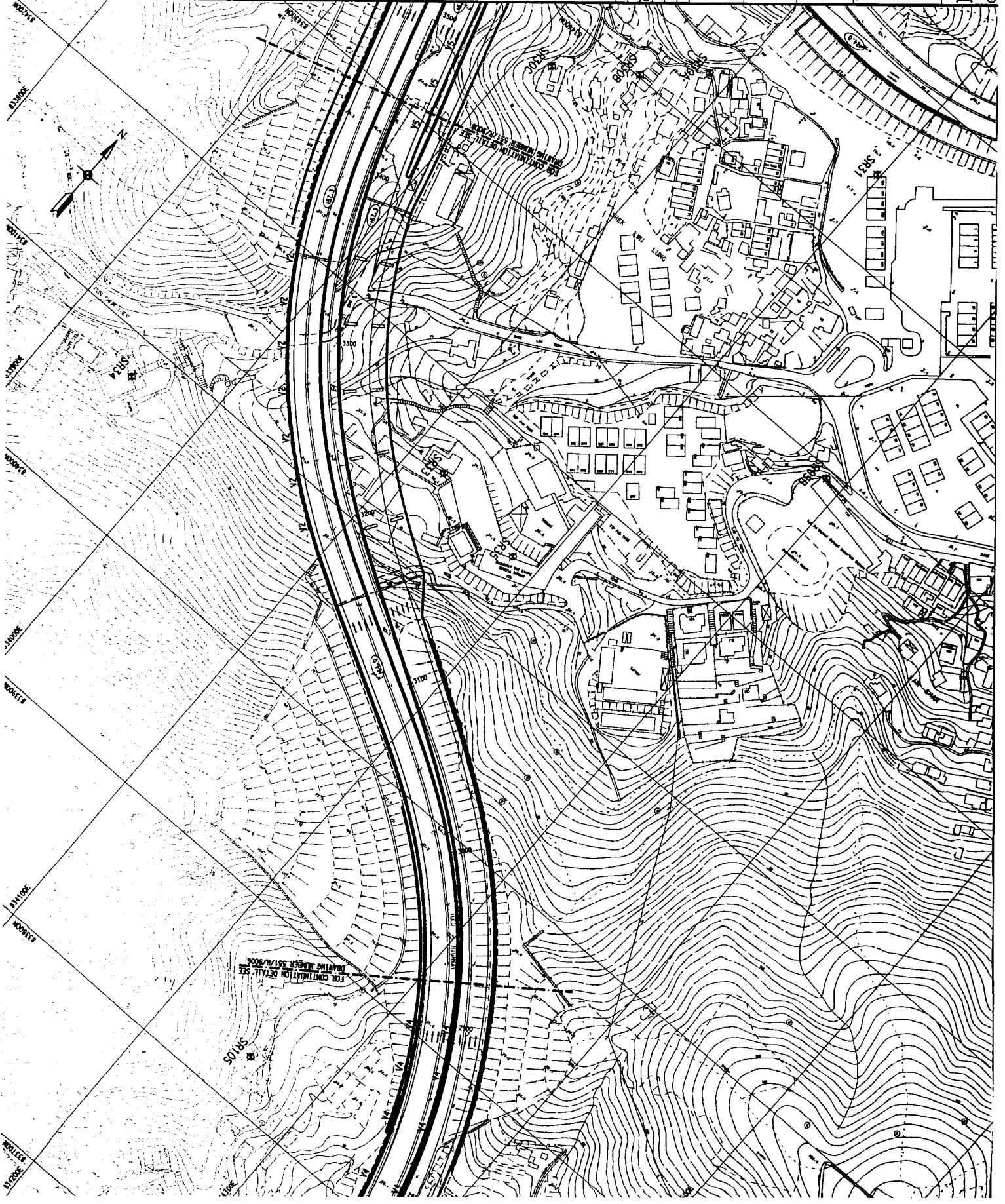
THIS DRAWING HAS BEEN REDUCED TO HALF THE ORIGINAL SCALE

PI	MR	DO	SECOND ISSUED	DATE	BY
1	1	1	1	1	1

Client: The Government of the Hong Kong Special Administrative Region
 Highways Department
 Major Works Project Management Office
 Councils & Committees
 Mott Connell Ltd.
 187 Desford Centre
 180 Queen's Road East,
 Hong Kong
 Project: Investigation Assignment for Widening of Tolo Highway/Fanning Highway between Island House Interchange and Fanning

Scale: 1:1,000
 Contract No. 551/R/9007
 Drawing No. P2
 Copyright Reserved

GENERAL LAYOUT PLAN FOR EIA STUDY
 SHEET 7 OF 16



FOR CONTINUATION DETAIL SEE DRAWING NUMBER 551/R/9006

NOTES:
 1. THIS DRAWING SHALL BE READ IN CONJUNCTION WITH DRAWING NUMBER 551/R/9001 TO 9007 & 9009 TO 9016.
 2. EXISTING SIGN LOCATION WILL BE REMOVED TO THE PROPOSED SIGN LOCATION UNLESS STATED OTHERWISE.
 3. FOR GENERAL NOTES AND LEGEND REFER TO DRAWING NUMBER 551/R/9001.

SETTING OUT TABLE FOR SENSITIVE RECEIVER

NUMBER	LOCATION	EASTING	NORTHING
SRE7	SUIT SHUI TANG	833716.6	834852.8
SRE8	NORTHWEST SHEK KUI LUNG	833901.9	834667.1
SRE9	PANG VERSAILLES	833999.8	834764.6
SRE2A	PANG VERSAILLES 2	834097.3	834688.4
SRE3A	SHEK KUI LUNG 4	834087.9	834428.2
SRE3B	SHEK KUI LUNG 5	834098.5	834407.3
SRE3C	SHEK KUI LUNG 6	834017.3	833372.1
SRE1	SHEK KUI LUNG 2	834198.1	834448.9
SRE4	VILLAGES HOUSE NEAR SHEK KUI LUNG	833768.1	834468.4

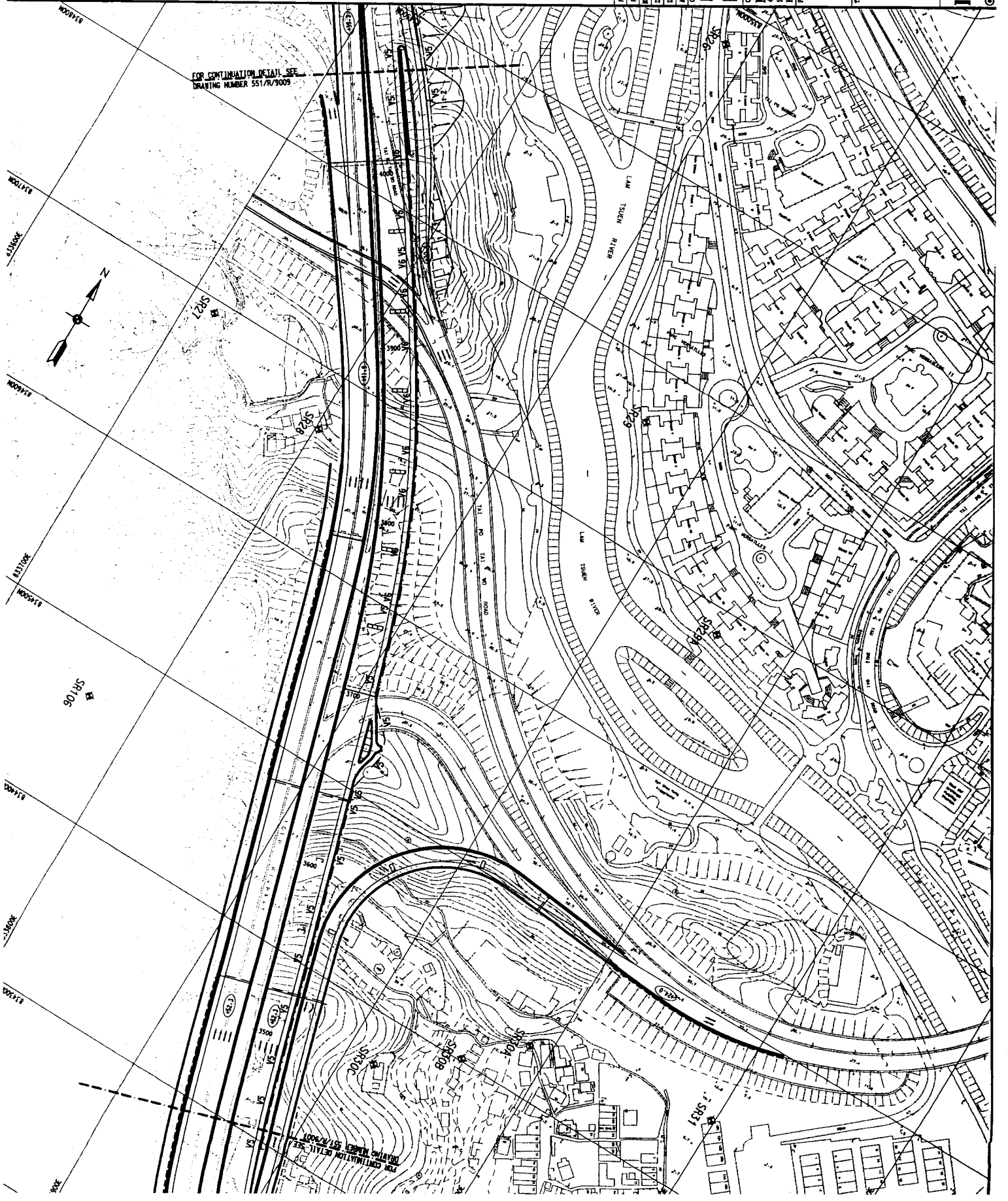
THIS DRAWING HAS BEEN REDUCED TO HALF THE ORIGINAL SCALE



NO.	DATE	DESCRIPTION	BY	CHECKED
P2	15/10/07	SECOND ISSUED		
P1	05/09/07	FIRST ISSUED		

Client: The Government of the Hong Kong Special Administrative Region
 Highways Department
 Major Works Project Management Office
 Mott MacDonald
 Consulting Engineering
 Mott Connell Ltd.
 40/F Hopewell Centre
 183 Queen's Road East,
 HONG KONG
 Project: Investigation Assignment for Widening of Tolo Highway/Fairing Highway between Island House Interchange and Fairing

Scale: 1 : 1000
 Contract No.
 Drawing No. 551/R/9008
 SHEET 8 OF 16
 GENERAL LAYOUT PLAN FOR EIA STUDY



NOTES :

1. THIS DRAWING SHALL BE READ IN CONJUNCTION WITH DRAWING NUMBER 551/R/9001 TO 9008 & 9010 TO 9016.
2. EXISTING SIGN LOCATION WILL BE REMOVED TO THE PROPOSED SIGN LOCATION UNLESS STATED OTHERWISE.
3. FOR GENERAL NOTES AND LEGEND REFER TO DRAWING NUMBER 551/R/9001.

SETTING-OUT TABLE FOR SENSITIVE RECEIVER

NUMBER	LOCATION	EASTING	NORTHING
5028	TAL PO GARDEN	833086.1	834977.6

THIS DRAWING HAS BEEN REDUCED TO HALF THE ORIGINAL SCALE



PL	DATE	ISSUED	DESCRIPTION	BY	CHKD
1	DEC 99	LO	FIRST ISSUED	MC	TAL EHL
2	DEC 99	LO	REVISED	Dip	Choi Jyy/L
3	DEC 99	LO	REVISED	Choi Jyy/L	TAL
4	DEC 99	LO	REVISED	Choi Jyy/L	TAL
5	DEC 99	LO	REVISED	Choi Jyy/L	TAL
6	DEC 99	LO	REVISED	Choi Jyy/L	TAL
7	DEC 99	LO	REVISED	Choi Jyy/L	TAL
8	DEC 99	LO	REVISED	Choi Jyy/L	TAL
9	DEC 99	LO	REVISED	Choi Jyy/L	TAL
10	DEC 99	LO	REVISED	Choi Jyy/L	TAL

The Government of the Hong Kong Special Administrative Region
 Highways Department
 Major Works Project Management Office

Consulting Engineer
Mott Connell Ltd.
 407 Bopalan Centre
 115 Queen's Road East,
 Hong Kong
 Tel No. 2828 5767
 Fax No. 2827 1825

Investigation Assignment for Widening of Tofo Highway/Fairing Highway between Island House Interchange and Fairing

GENERAL LAYOUT PLAN FOR ETA STUDY
 SHEET 9 OF 16
 Scale : 1 : 1000
 Contract No.
 Drawing No.
 551/R/9009



NOTES :
 1. THIS DRAWING SHALL BE READ IN CONJUNCTION WITH DRAWING NUMBER 551/R/9001 TO 9009 & 9011 TO 9016.
 2. EXISTING SIGN LOCATION WILL BE REMOVED TO THE PROPOSED SIGN LOCATION UNLESS STATED OTHERWISE.
 3. FOR GENERAL NOTES AND LEGEND REFER TO DRAWING NUMBER 551/R/9001.

SETTING OUT TABLE FOR SENSITIVE RECEIVER

NUMBER	LOCATION	EXISTING	PROPOSED
1	KAU LTO HA 1	833001.3	833551.5
2	KAU LTO HA 2	833011.3	833561.2

THIS DRAWING HAS BEEN REDUCED TO HALF THE ORIGINAL SCALE



PI	NO.	LO	DATE	DESCRIPTION	BY	CHKD	APP'D

Design: C. H. LO
 Drawn: M. H. CHAN
 Checked: T. J. CHAN
 Approved: G. V. LEE
 For: M.C. (Date of Issue: 04.01.00)
 Client: The Government of the Hong Kong Special Administrative Region
 Highways Department
 Major Works Project Management Office
 Quantity Department
Mott Connell Ltd.
 407 Hopewell Centre
 185 Queen's Road East,
 Hong Kong
 Tel. No. 2828 6767
 Fax No. 2827 1823
 Project: Investigation Assignment for Widening of Tolo Highway/Roadway Highway between Island House Interchange and Fanling



- NOTES:
1. THIS DRAWING SHALL BE READ IN CONJUNCTION WITH DRAWING NUMBER 551/R/9001 TO 9010 & 9012 TO 9016.
 2. EXISTING SIGN LOCATION WILL BE REMOVED TO THE PROPOSED SIGN LOCATION UNLESS STATED OTHERWISE.
 3. FOR GENERAL NOTES AND LEGEND REFER TO DRAWING NUMBER 551/R/9001.

SETTING OUT TABLE FOR SENSITIVE RECEIVER

NUMBER	LOCATION	EASTING	NORTHING
SP22	WAI TAU TSIEN 1	433370.0	83597.1
SP23	WAI TAU TSIEN 2	433235.1	83584.1
SP88	WAI TAU TSIEN 5	433379.6	836045.8
SP89	WAI TAU TSIEN 6	433371.5	836102.2
SP90	WAI TAU TSIEN 7	433372.7	836105.5
SP96	VILLAGE ZONE NEAR WAI TAU TSIEN	433441.3	836045.4

THIS DRAWING HAS BEEN REDUCED TO HALF THE ORIGINAL SCALE



PI	NO.	LD	FIRST ISSUED	NO.	TAL	TRK
Rev.	Date	Iss.	Description	Rev.	Date	Iss.

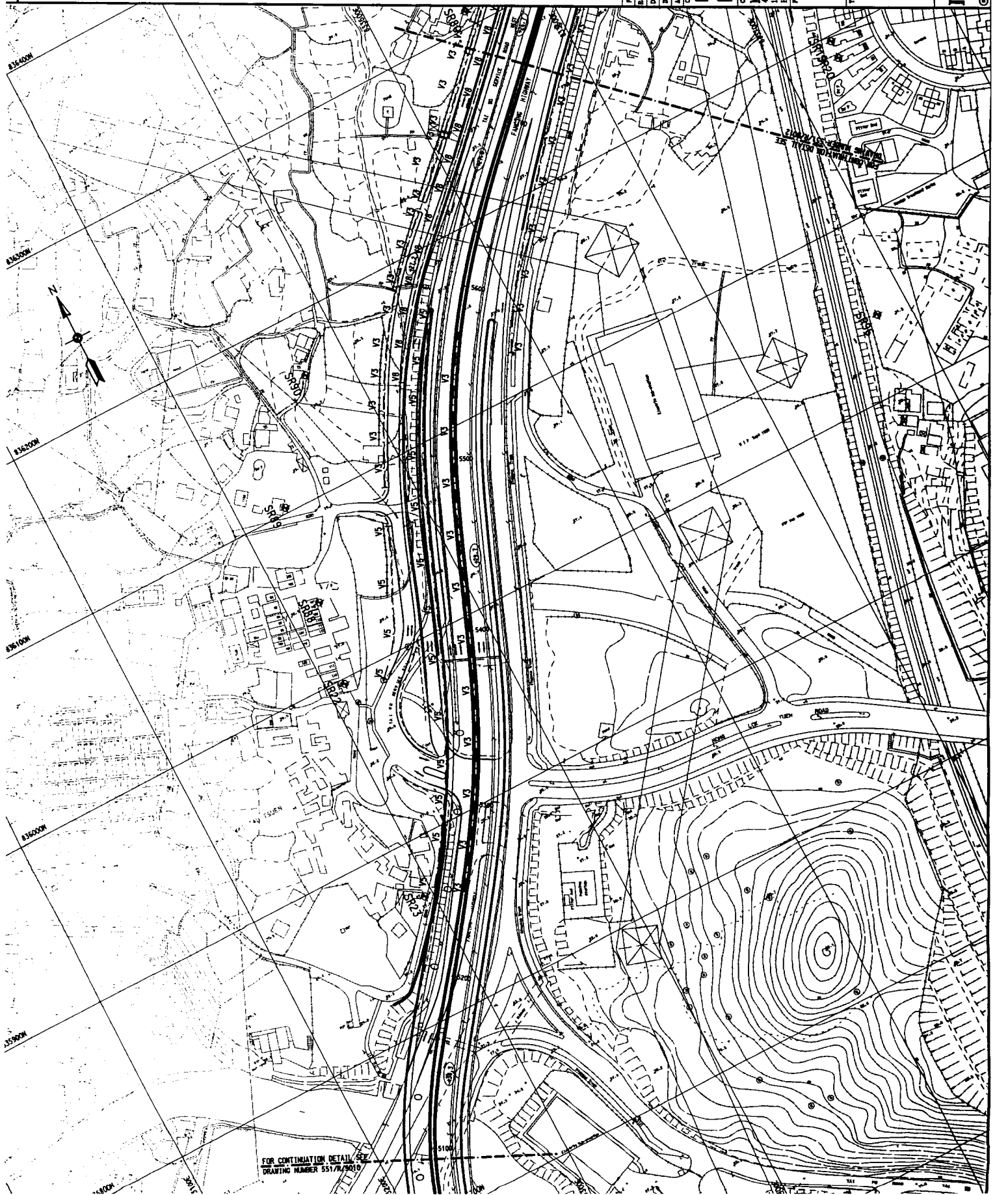
Designed: M.C. Date: 10/11/00 Checked: T.H.
 Drawn: C. H. LO Date: 10/11/00 Checked: T.H.
 Approved: C. H. LEE Per M.C. Date of Issue: 10/11/00
 Client: The Government of the Hong Kong Special Administrative Region
 Highways Department
 Major Works Project Management Office

Consulting Engineer:
Mott Connell Ltd.
 11/F, 117 Des Voeux Road East,
 Hong Kong
 Tel. No. 2828 9797
 Fax No. 2827 1823

Investigation Assignment for Widening of Tofo Highway/Fairing Highway between Island House Interchange and Fairing

GENERAL LAYOUT PLAN FOR EIA STUDY
 SHEET 11 OF 16

Scale: 1:1,000
 Contract No. 551/R/9011
 Drawing No. 551/R/9011
 Copyright Reserved



FOR CONTINUATION DETAIL SEE DRAWING NUMBER 551/R/9010

- NOTES :
1. THIS DRAWING SHALL BE READ IN CONJUNCTION WITH DRAWING NUMBER 551/R/9001 TO 5011 & 5013 TO 5016.
 2. EXISTING SIGN LOCATION WILL BE REMOVED TO THE PROPOSED SIGN LOCATION UNLESS STATED OTHERWISE.
 3. FOR GENERAL NOTES AND LEGEND REFER TO DRAWING NUMBER 551/R/9001.

SETTING OUT TABLE FOR SENSITIVE RECEIVER

NUMBER	LOCATION	EASTING	NORTHING
SR17A	TAI HANG 2	833726.5	834620.1
SR17B	TAI HANG 3	833730.5	834634.2
SR19	HONG LOK TIER 1	833731.0	834796.8
SR20	HONG LOK TIER 2	833730.4	834701.8
SR21	HONG LOK TIER 3	833733.1	834712.6
SR40	WAI TAI TOWER 3	833551.0	833712.3
SR41	WAI TAI TOWER 4	833726.4	834584.4
SR42	WAI TAI TOWER 5	833756.3	834782.3
SR43	VILLAGE ZONE AT TAI HO 1	833916.9	834649.5
SR44	VILLAGE ZONE AT TAI HO 2	833926.1	834400.7
SR45	VILLAGE HOUSE NEAR HONG LOK TIER 1	833676.4	834277.4
SR46	TAI HANG VILLAGE ROSE	833601.6	834596.9

THIS DRAWING HAS BEEN REDUCED TO HALF THE ORIGINAL SCALE



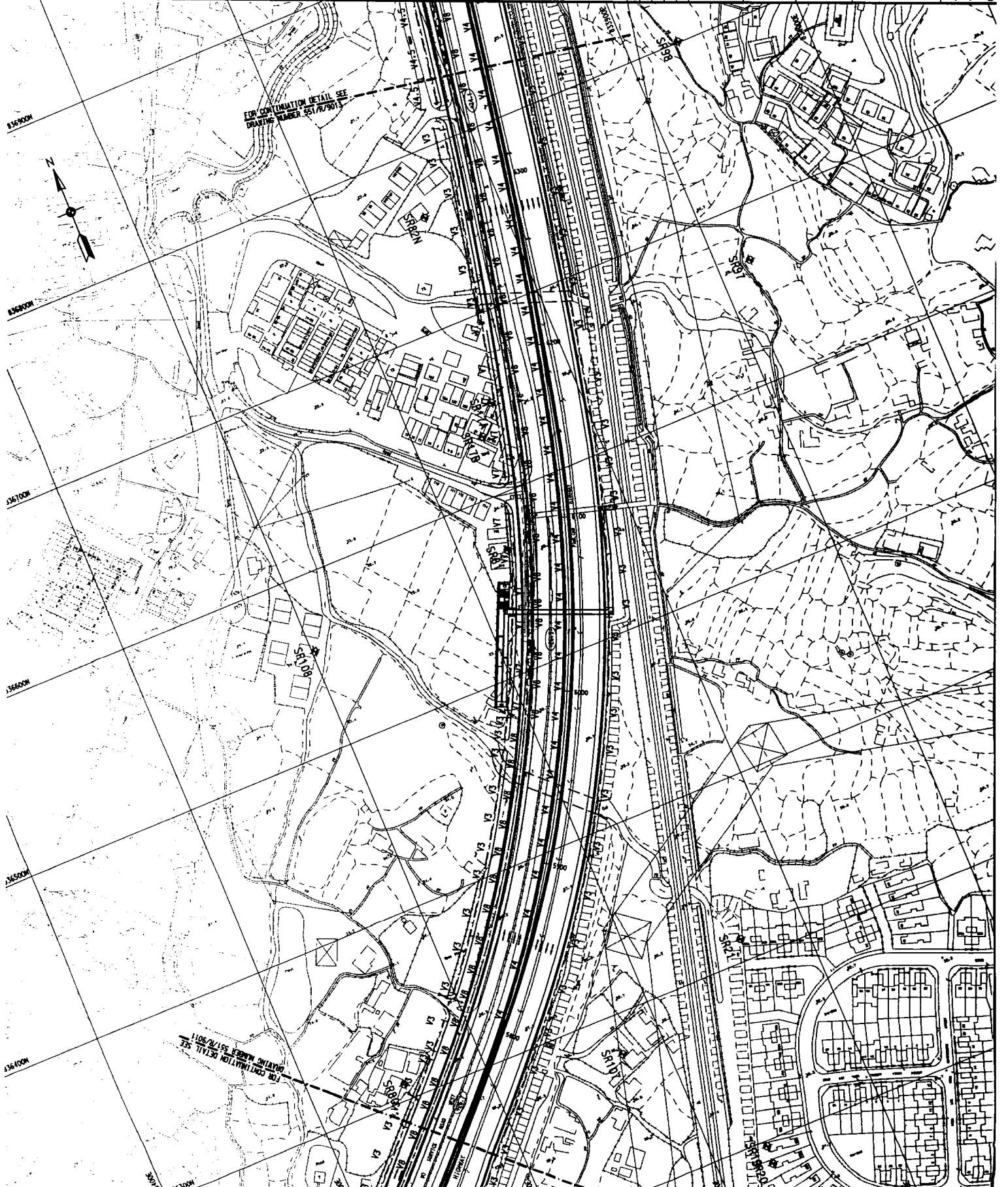
PI	NO.	LD	NO.	DESCRIPTION	DATE	BY	CHKD.	DATE
				FIRST ISSUED				
				REVISED				
				DATE				
				BY				
				CHKD.				
				DATE				

The Government of the Hong Kong Special Administrative Region
 Highways Department
 Major Works Project Management Office
 Consulting Engineering
Mott Connell Ltd.
 407 Hopewell Centre
 83 Queen's Road East,
 Hong Kong
 Tel. No. 2828 5787
 Fax No. 2827 1825

Investigation Assignment for Widening of Tolo Highway/Fairing Highway between Island House Interchange and Fairing

GENERAL LAYOUT PLAN FOR EIA STUDY
 SHEET 12 OF 16

Scale : 1 : 1000
 Contract No.
 Drawing No.
551/R/9012
 Copyright Reserved



- NOTES :
- THIS DRAWING SHALL BE READ IN CONJUNCTION WITH DRAWING NUMBER 551/R/9001 TO 9012 & 9014 TO 9016.
 - EXISTING SIGN LOCATION WILL BE REMOVED TO THE PROPOSED SIGN LOCATION UNLESS STATED OTHERWISE.
 - FOR GENERAL NOTES AND LEGEND REFER TO DRAWING NUMBER 551/R/9001.

SETTING OUT TABLE FOR SENSITIVE RECEIVER

NUMBER	LOCATION	EASTING	NORTHING
SR13	TAL NO	833744.5	834913.0
SR14	TAL NO	833809.5	834846.9
SR17	YUEN LEUNG 2	833897.6	837405.6
SR85	NAM WA PD 3	833869.0	837226.0
SR87	TAL NO 2	833895.0	837226.0
SR109	VILLAGE HOUSE NEAR NAM WA PD	833791.3	837228.4

THIS DRAWING HAS BEEN REDUCED TO HALF THE ORIGINAL SCALE



PI	NO.	LO	PI	NO.	LO	PI	NO.	LO
PI	1	15830	PI	1	15830	PI	1	15830
Drawn	C. H. LO	Scale	M.M. LO	Checked	TAL	Checked	TAL	Checked
Approved	S. K. LEE	For	M.C.C.	Date of Issue	MAR. 00	Client		

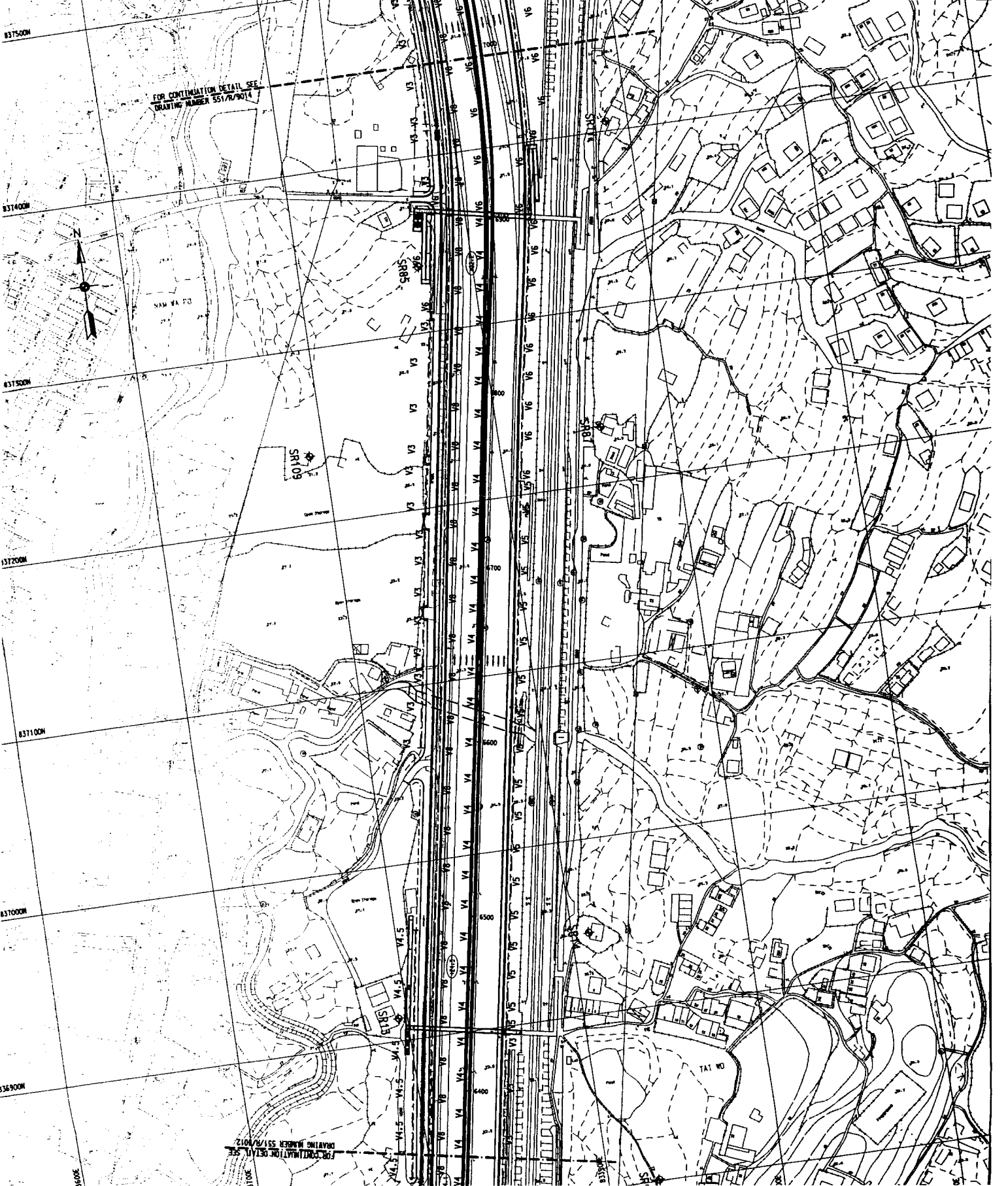
The Government of the Hong Kong Special Administrative Region
Highways Department
Major Works Project Management Office

Quantity Engineering
Mott Connell Ltd.
407 Hopewell Centre
185 Queen's Road East,
Hong Kong
Project

Investigation Assignment for Widening of Tolo Highway/Fairing Highway between Island House Interchange and Fairing

GENERAL LAYOUT PLAN FOR EIA STUDY
SHEET 13 OF 16

Scale : 1 : 1000
Contract No.
Drawing No.
Copyright Reserved
551/R/9013



NOTES:
 1. THIS DRAWING SHALL BE READ IN CONJUNCTION WITH DRAWING NUMBER 551/R/9001 TO 9013 & 9015 TO 9016.
 2. EXISTING SIGN LOCATION WILL BE REMOVED TO THE PROPOSED SIGN LOCATION UNLESS STATED OTHERWISE.
 3. FOR GENERAL NOTES AND LEGEND REFER TO DRAWING NUMBER 551/R/9001.

SETTING OUT TABLE FOR SENSITIVE RECEIVER

NUMBER	LOCATION	EXISTING	MARKING
SM1	TAU TAU	432965.7	432965.2
SM2	MAV WA PO	433806.6	4337653.6
SM7	YUEA LENC 1	434017.8	4337548.6
SM3	YUEA LENC 3	433934.0	4337744.0
SM4	MAV WA PO 2	433935.0	4337518.0

THIS DRAWING HAS BEEN REDUCED TO HALF THE ORIGINAL SCALE



PI	MR.00	LO	DR	DESCR	DATE	CHKD	BY	DATE
				FIRST ISSUE		ML	TAJ	10/14/04
				Revised		ML	TAJ	10/14/04
				Drawn		C. M. LO	ML	09/08/04
				Checked		K. K. LEE	ML	09/08/04

The Government of the Hong Kong Special Administrative Region
 Highways Department
 Major Works Project Management Office

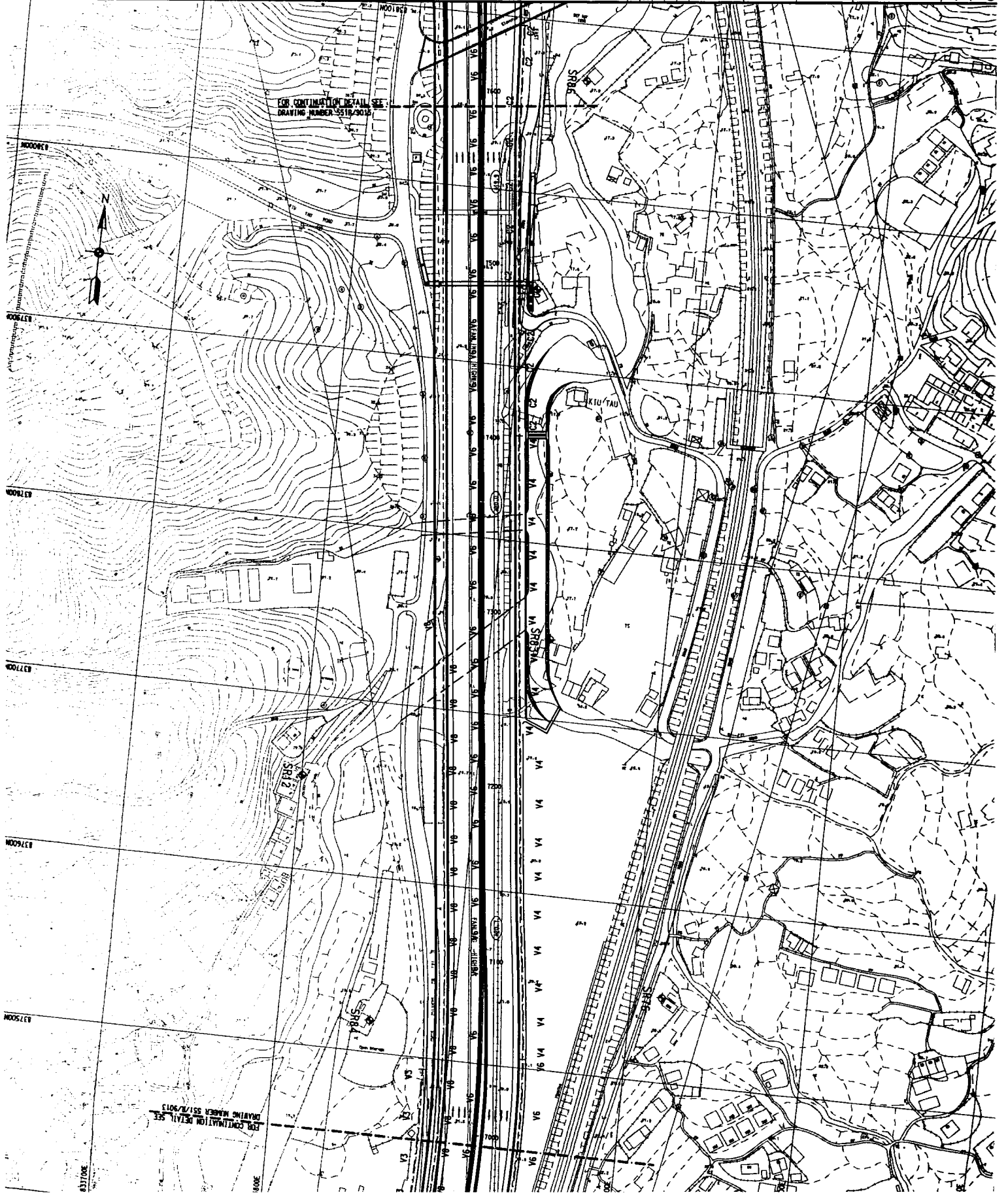
Consulting Engineer
Mott Connell Ltd.
 407 Hopwood Centre
 105 Queen's Road East,
 Hong Kong
 Tel. No. 2828 9787
 Fax No. 2827 1025

Project
 Investigation Assignment for Widening of Tolo Highway/Fairing Highway between Island House Interchange and Fairing

GENERAL LAYOUT PLAN FOR EIA STUDY

SHEET 14 OF 16

Scale: 1:1000
 Contract No.
 Drawing No.
 551/R/9014
 Copyright Reserved



- NOTES :
1. THIS DRAWING SHALL BE READ IN CONJUNCTION WITH DRAWING NUMBER 551/R/3001 TO 3014 & 3016.
 2. EXISTING SIGN LOCATION WILL BE REVEALED TO THE PROPOSED SIGN LOCATION UNLESS STATED OTHERWISE.
 3. FOR GENERAL NOTES AND LEGEND REFER TO DRAWING NUMBER 551/R/3001.

SETTINGS OUT TABLE FOR SENSITIVE RECEIVER

NUMBER	LOCATION	EASTING	NORTHING
SRS	NO TOP SHEET 2	83327.5	83357.4
SRT0	KAI LUNG HANG	83384.3	83283.1
SRS6	TONG HANG	83323.0	83266.0

THIS DRAWING HAS BEEN REDUCED TO HALF THE ORIGINAL SCALE



P2	APR. 00	SECOND ISSUE	DATE	BY	CHKD
P1	MAR. 00	FIRST ISSUE	18/03/00	W. J. L.	W. J. L.

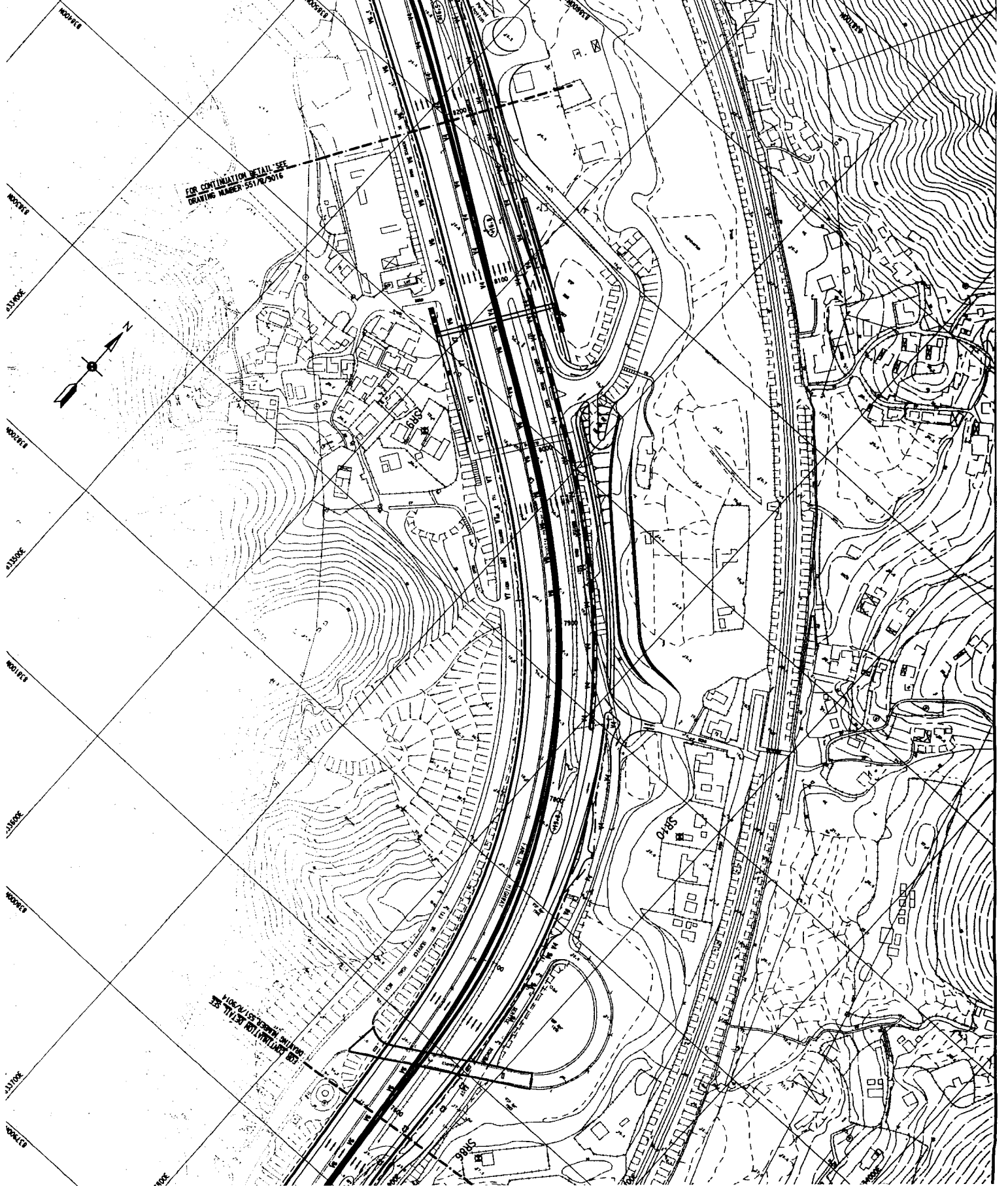
Drawn: C. M. LO Date: MAR. 00 Checked: T. J. Approved: K. F. LEE Per M.C. Date of Issue: MAR. 00
 Client: The Government of the Hong Kong Special Administrative Region
 Highways Department
 Major Works Project Management Office

Consultant: Mott Connell Ltd.
 107 Robert Centre
 100 West's Road East,
 Hong Kong
 Tel. No. 2829 5787
 Fax. No. 2827 1825

Project: Investigation Assignment for Widening of Tolo Highway/Fanning Highway between Island House Interchange and Fanning

GENERAL LAYOUT PLAN FOR EIA STUDY SHEET 15 OF 16

Scale: 1:1000
 Contract No. Mott Connell
 Drawing No. 551/R/3015
 Rev. P2
 Copyright Reserved



- NOTES :
1. THIS DRAWING SHALL BE READ IN CONJUNCTION WITH DRAWING NUMBER 551/R/9001 TO 5015 .
 2. EXISTING SIGN LOCATION WILL BE REMOVED TO THE PROPOSED SIGN LOCATION UNLESS STATED OTHERWISE.
 3. FOR GENERAL NOTES AND LEGEND REFER TO DRAWING NUMBER 551/R/9001.

SETTING OUT TABLE FOR SENSITIVE RECEIVER

NUMBER	LOCATION	EASTING	NORTHING
SR2 <td>YAN LEE CONVENT SECONDARY SCHOOL DATING VIERS 1</td> <td>832958.8</td> <td>834985.0</td>	YAN LEE CONVENT SECONDARY SCHOOL DATING VIERS 1	832958.8	834985.0
SR3	DATING VIERS 1	832992.5	834637.3
SR4	DATING VIERS 2	833002.3	834650.1
SR7	SOUTHWEST TONG NAME	833384.6	834651.9
SR8	NO TOP SIGN 1	833983.2	834841.8

THIS DRAWING HAS BEEN REDUCED TO HALF THE ORIGINAL SCALE



PI	FEB/00	LO	FIRST ISSUED	ML	TJU	ML
Rev	Date	Des	Description	By	Chk	App
1		ML		ML	ML	ML
2		ML		ML	ML	ML

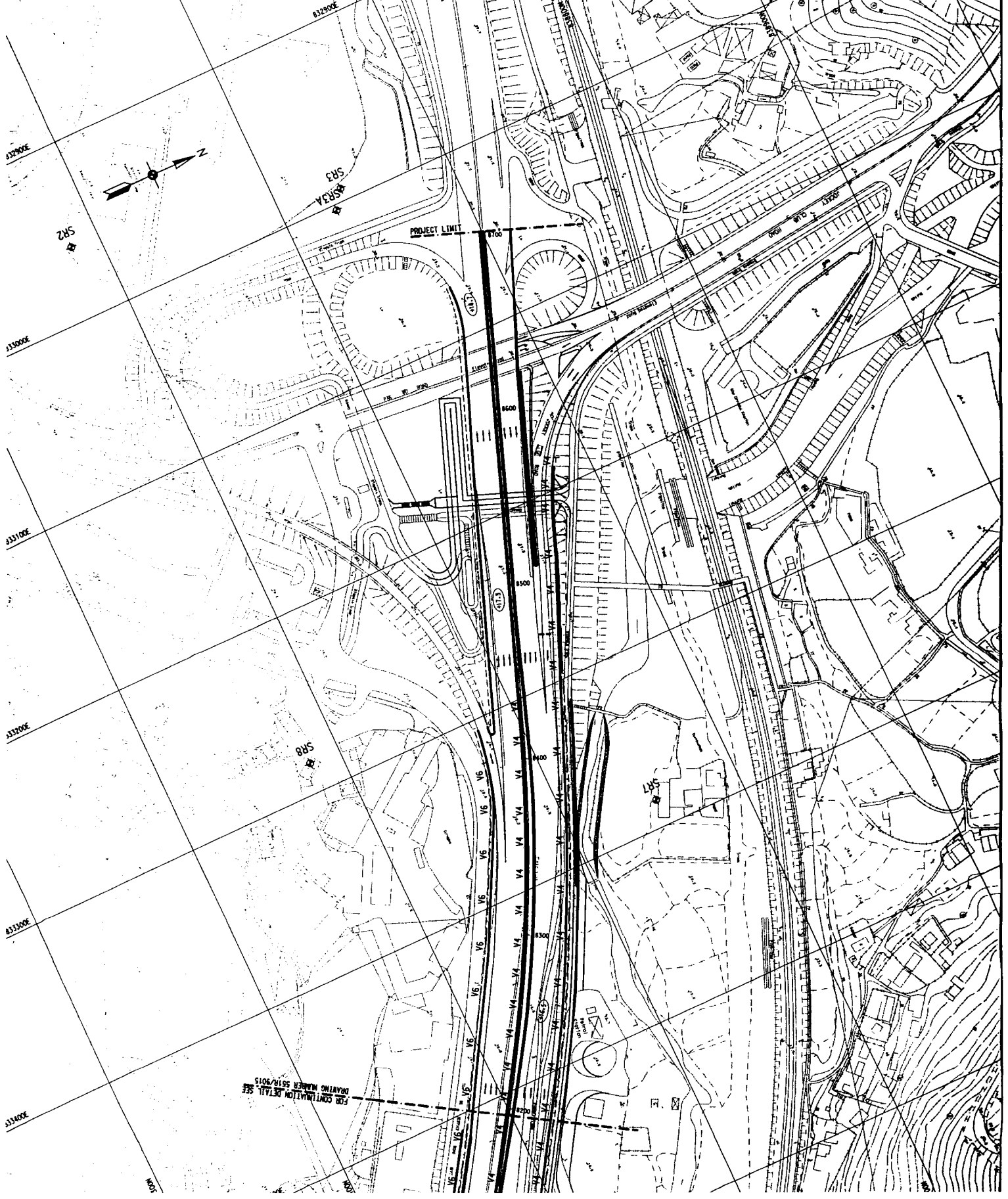
Drawn: C. H. LO Date: DEC. 99 Checked: TJU
 Approved: K. B. LEE Per MCL Date of Issue: DEC. 99
 Client: The Government of the Hong Kong Special Administrative Region
 Highways Department
 Major Works Project Management Office
 Consulting Engineer: Mott Connell Ltd.
 407 Kowloon Road East, 18th Floor, Kowloon, Hong Kong
 Tel. No. 2828 6757 Fax. No. 2827 1823

Investigation Assignment for Widening of Tolo Highway/Fanning Highway between Island House Interchange and Fanning

GENERAL LAYOUT PLAN FOR ETA STUDY

SHEET 16 OF 16

Scale: 1:1000
 Contract No. 551/R/9016
 Drawing No. 551/R/9016
 Copyright Reserved



NOTES:
 1. THIS DRAWING SHALL BE READ IN CONJUNCTION WITH DRAWING NUMBER 551/R/9001 TO 9016.



Rev.	Date	Drawn	Checked	By	Description	Eng. (Date App'd)
1		A. LEW	M.H. CHAN	A. LEW	Final Design	
2		A. LEW	M.H. CHAN	A. LEW	Revised Design	

Approved: S.H. LEE For M.C. Date of Issue: MAR. 00

Client: The Government of the Hong Kong Special Administrative Region Highways Department Major Works Project Management Office

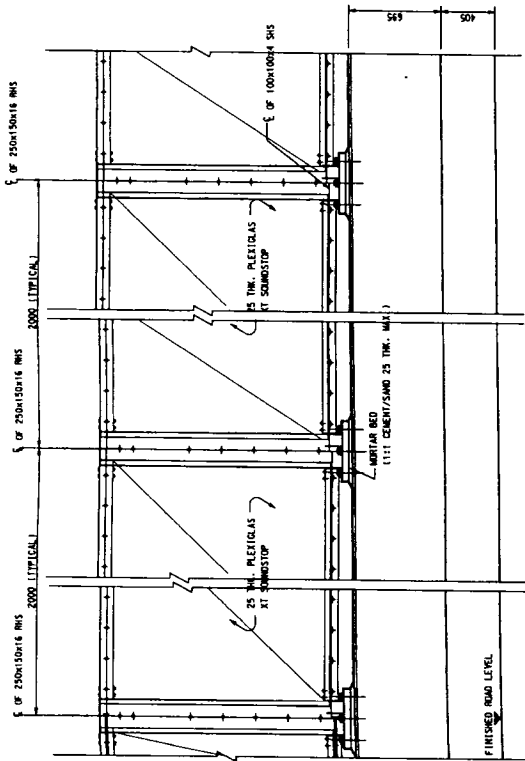
Consulting Engineer: Mott Connell Ltd. 407 Bopwell Centre, 105 Queen's Road East, Hong Kong. Tel No. 2826 8787 Fax No. 2827 1023

Project: Investigation Assignment for Widening of Tolo Highway/Fairing Highway between Island House Interchange and Fairing

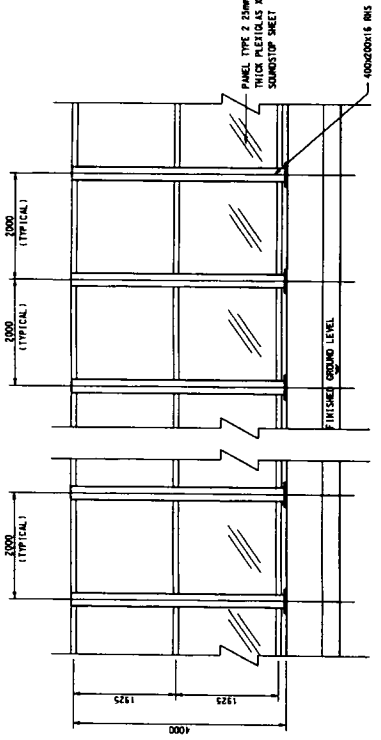
Title: GENERAL ARRANGEMENT OF NOISE BARRIERS

Scale: as shown
 Contract No. / Unit
 Drawing No. 551/R/9017
 Copyright Reserved

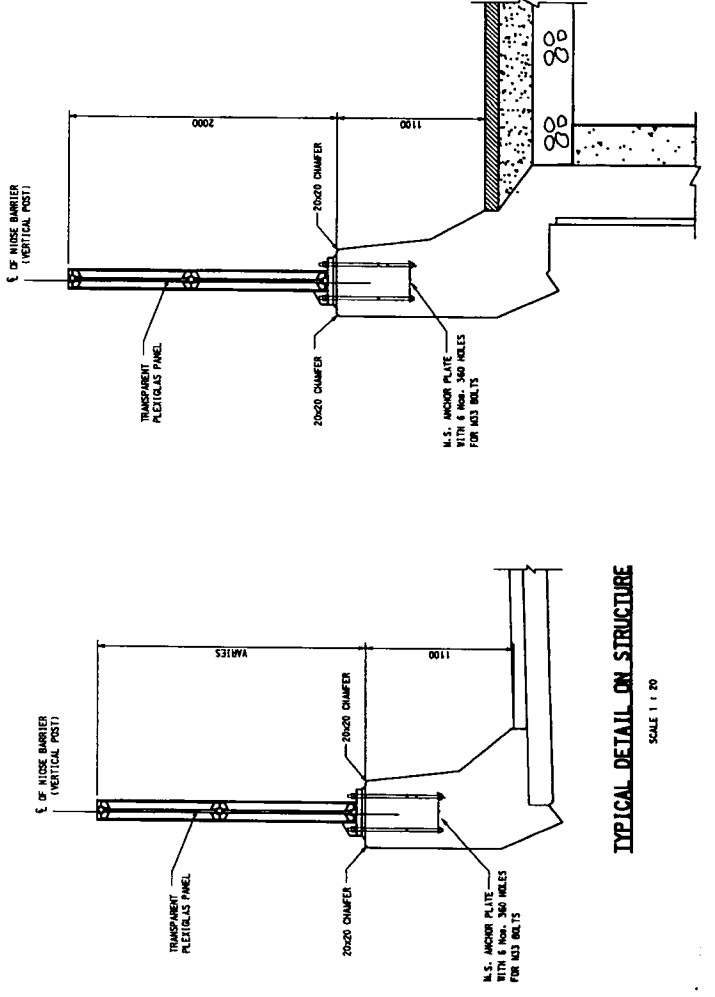
SHEET 1 OF 2



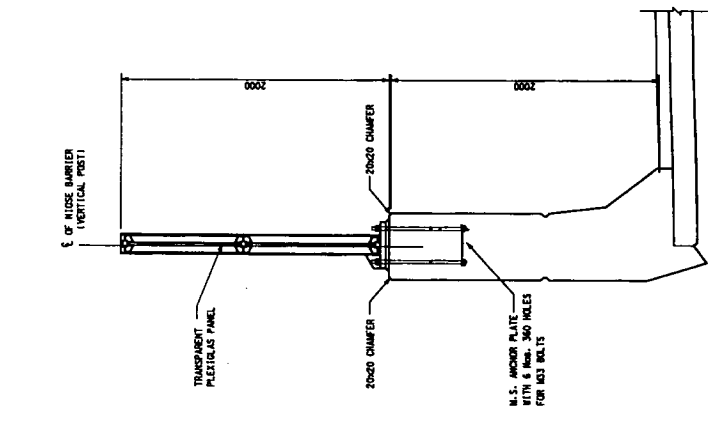
TYPICAL ELEVATION OF NOISE BARRIER PANEL ON STRUCTURE
 SCALE 1:20



TYPICAL ELEVATION OF NOISE BARRIER PANEL AT GRADE
 SCALE 1:50




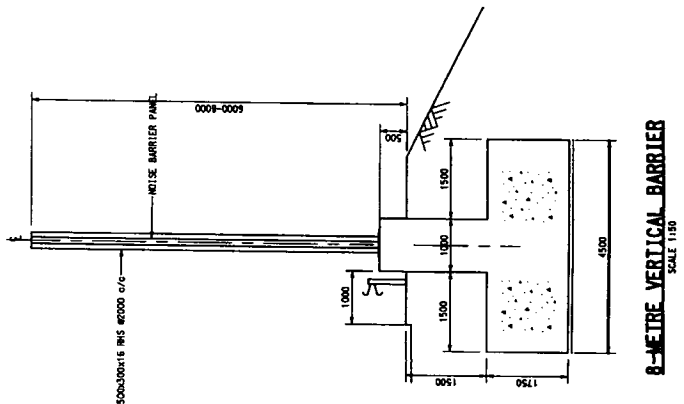
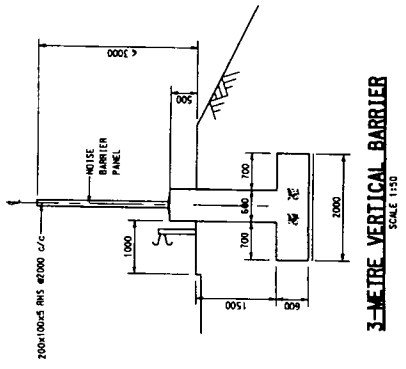
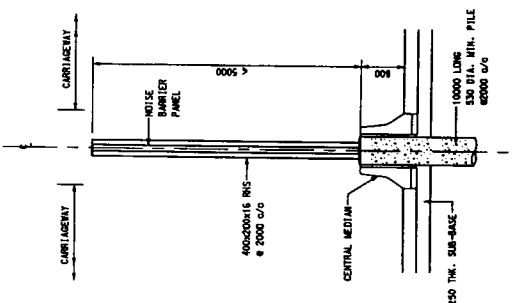
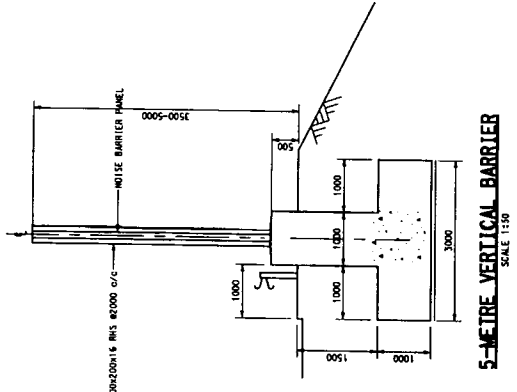
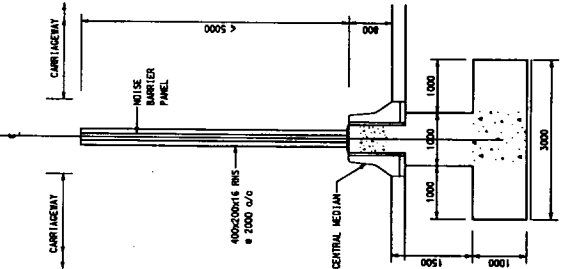
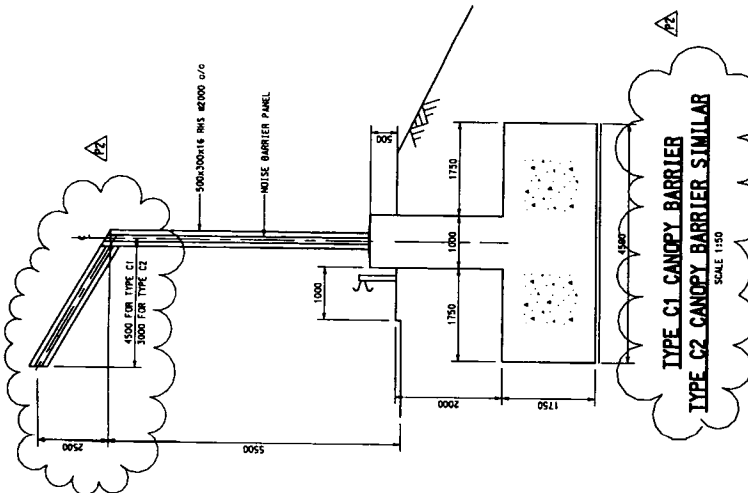
TYPICAL DETAIL ON STRUCTURE
 SCALE 1:20



TYPICAL DETAIL ON RETAINING WALL
 SCALE 1:20

TYPICAL SECTION ON KCR RAILWAY BRIDGE
 SCALE 1:20

- NOTES:
1. DIMENSIONS ARE IN MILLIMETRES.
 2. DETAILS ARE INDICATIVE ONLY AND ARE SUBJECT TO DETAILED DESIGN ASPECTS SUCH AS CLADDING WOULD BE SUBJECT TO VISUAL ASSESSMENT.
 3. NOISE BARRIER PANELS SHALL BE USED AT THE OVERHANG AND UNDERHANG PORTIONS RESPECTIVELY OF THE CANOPY BARRIERS.
 4. THIS DRAWING SHALL BE READ IN CONJUNCTION WITH DRAWING NO. 551/P/9001 TO 9016.



PZ	APP. DD	MINOR REVISED	M. N.C. R/W
P1	MAR. 00	N. FIRST ISSUE	
Rev.	Date	Description	Rev. Chg. App'd
Design'd	A. LOH	Drawn	MAR. 00
Checked	H. T. CHENG	Checked	A. LOH
Approved	K. F. LEE	For M.C.C.	Date of Issue
			MAR. 00

Client: The Government of the Hong Kong Special Administrative Region
Highways Department
Major Works Project Management Office
Consulting Engineer: Mott Connell Ltd.
407A Queen's Road East, Hong Kong
Tel. No. 2828 5787 Fax No. 2827 1623

Investigation Assignment for Widening of Tolo Highway/Fairing Highway between Island House Interchange and Failing

GENERAL ARRANGEMENT OF NOISE BARRIERS

SHEET 2 OF 2