




# *Green Valley Landfill, Ltd*

*South East New Territories (SENT) Landfill*

*Supplementary Environmental Impact Assessment (SEIA)*

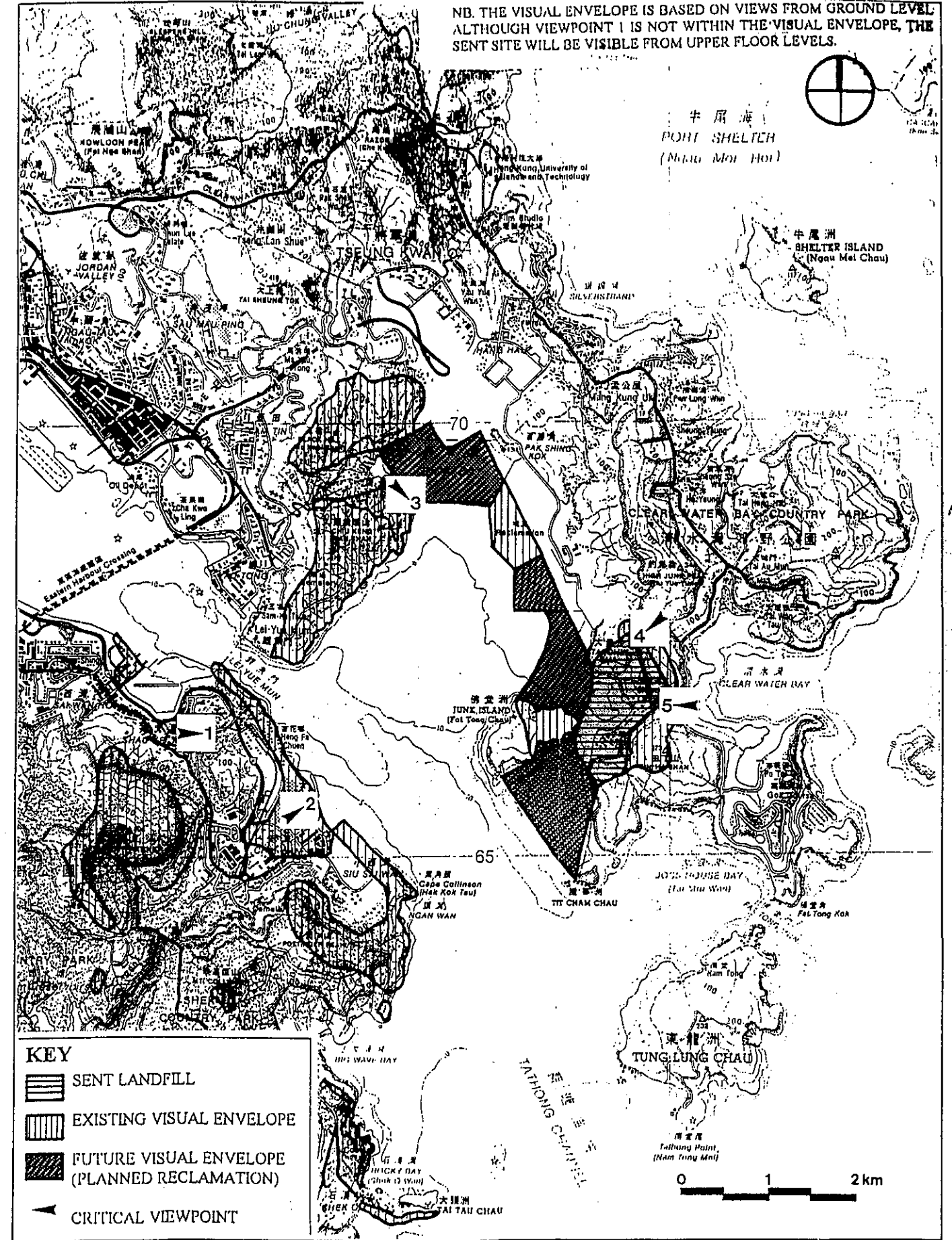
*Volume II; Photomontages*







*July 1994*



NB. THE VISUAL ENVELOPE IS BASED ON VIEWS FROM GROUND LEVEL. ALTHOUGH VIEWPOINT 1 IS NOT WITHIN THE VISUAL ENVELOPE, THE SENT SITE WILL BE VISIBLE FROM UPPER FLOOR LEVELS.



**KEY**

-  SENT LANDFILL
-  EXISTING VISUAL ENVELOPE
-  FUTURE VISUAL ENVELOPE (PLANNED RECLAMATION)
-  CRITICAL VIEWPOINT

acer/ENVIRONMENTAL  
7

**FIGURE 16.1**  
**VISUAL ENVELOPE AND LOCATIONS OF CRITICAL VIEWPOINTS**









Rock cut slopes  
and site formation


Hydroseeded  
intermediate slopes

Site infrastructure concealed  
behind Junk Island










Fully restored SENT landfill site



Viewpoint 1: Final Restoration

FIGURE 16.5








































TIE Reclamation

Fully restored SENT landfill site





















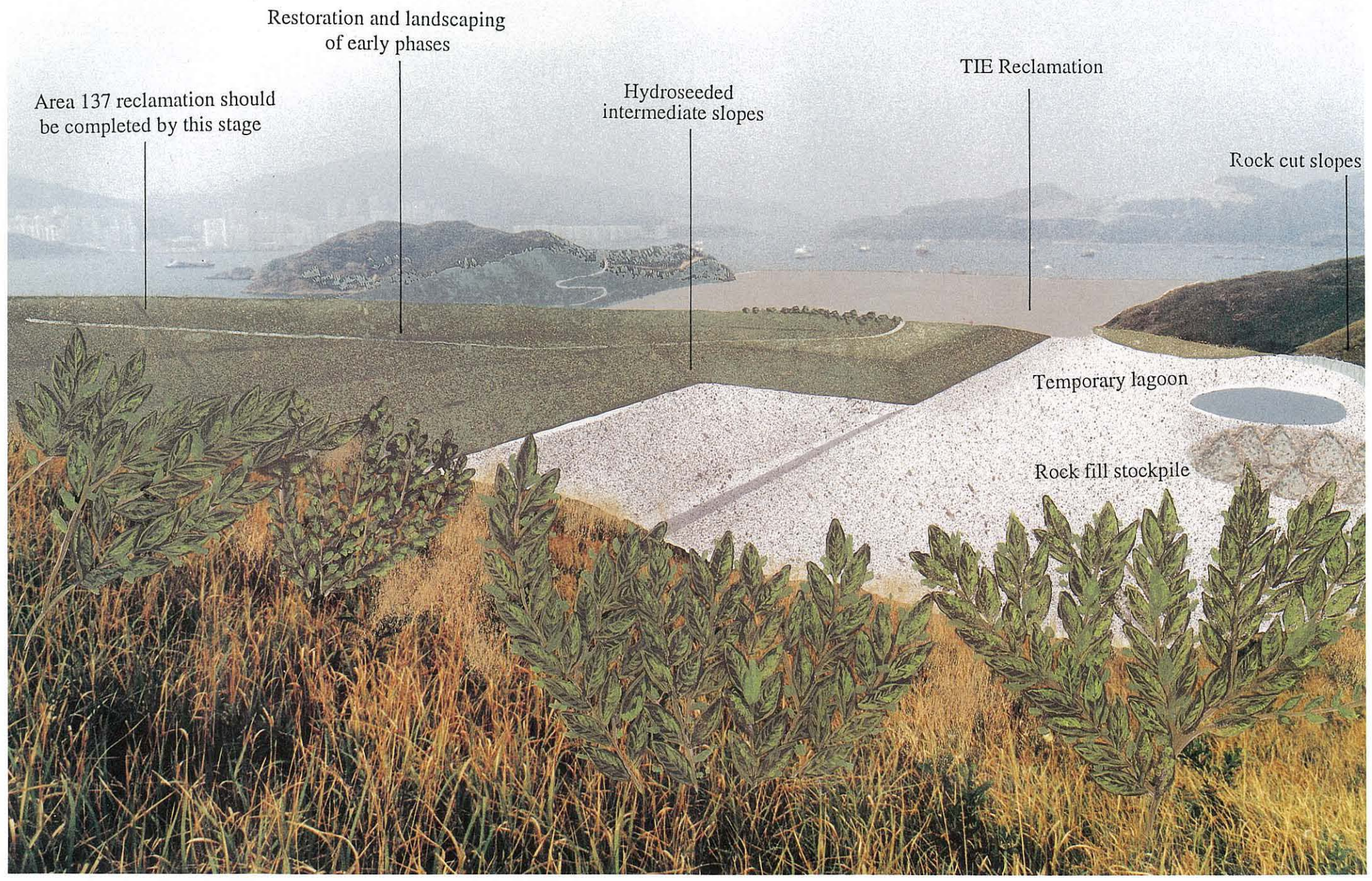














Fully restored SENT landfill site

