

Central Kowloon Route

Environmental Project Profile

Contents

1. Introduction

1.1 Background

2. Basic information

2.1 Project Title

2.2 Purpose and Nature of the Project

2.3 Name of Project Proponent

2.4 Location and Scale of Project

2.5 Number and Types of Designated Projects

2.6 Contact Person

3. Outline of Planning and Implementation Programme

3.1 Project Planning and Implementation

3.2 Project Programme

3.3 Interaction with Other Projects

4 Identification of Possible Impacts on the Environment

4.1 Introduction

4.2 Construction Phase

4.3 Operation Phase

5. Major Elements of the Surrounding Environment

5.1 General

5.2 Existing and Planned Developments

6. Environmental Protection Measures

6.1 Noise

6.2 Air Quality

6.3 Water Quality

6.4 Waste

6.5 Further Environmental Implications

7. Use of Previously Approved EIA Reports

7.1 Comprehensive Feasibility Study for the Revised Scheme of South East Kowloon Development

Drawings

MW6461TH-SK0042

Central Kowloon Route

MW6461TH-SK0039-41

Existing and Planned Sensitive Receivers

1. INTRODUCTION

1.1 Background

The need for increased traffic capacity on east-west routes across Kowloon, particularly for coping with the new reclamation and developments on its western and eastern sides, has been recognized for a number of years.

The feasibility of upgrading existing east-west road links was investigated, but it was found that the environmental, traffic and land resumption impacts would be unacceptable. As an alternative, the West Kowloon Reclamation Traffic Study (WKRTS) proposed in 1990 that a route in tunnel be developed to link the West Kowloon Expressway with the future highway system on the Kowloon Bay Reclamation. This route became known as the Central Kowloon Route (CKR). The proposed alignment of CKR has evolved through a number of studies, aimed at minimizing the land resumption/clearance and disruption to the public.

The Central Kowloon Route (CKR) is a dual 2-lane trunk road across the Kowloon peninsula linking the West Kowloon Reclamation in the west and the proposed South East Kowloon Development (SEKD) in the east. CKR will connect the West Kowloon Highway at Yau Ma Tei Interchange to the future Trunk Road T2 at SEKD and Tseung Kwan O Western Coast Road. These trunk roads will form a strategic highway link to serve the existing and planned developments in West Kowloon, East Kowloon and Tseung Kwan O.

A more detailed study of the alignment is now required, and this Project Profile has been produced in order to determine the scope of the environmental issues associated with the project which shall be addressed in an environmental impact assessment (EIA) study.

2. BASIC INFORMATION

2.1 Project Title

Central Kowloon Route

2.2 Purpose and Nature of the Project

The major objective of the Project is to relieve the vehicular traffic loading on the existing urban distributor roads across the Kowloon peninsula, including Boundary Street, Prince Edward Road, Argyle Street, Waterloo Road, Chatham Road North, Austin Road and Salisbury Road. A dual 2-lane tunnel is proposed between the West Kowloon Reclamation and the South East Kowloon Development.

2.3 Name of Project Proponent

Highways Department, HKSAR Government

2.4 Location and Scale of Project

The location of the Project is shown in Drawing No. MW6461TH-SK0042. The scope of the Project includes the following:-

- a) provision of elevated and at-grade slip road connections between the tunnel and the road network on the West Kowloon Reclamation, including modifications to the Yau Ma Tei Interchange
- b) re-alignment of drainage culverts on the West Kowloon Reclamation affected by the tunnel;
- c) replacement of a section of at-grade road D1 (Hoi Wang Road) by an elevated road
- d) construction of tunnel ramps, a tunnel portal and a ventilation building west of Ferry Street
- e) cut and cover tunnel between Ferry Street and Shanghai Street
- f) demolition and reprovisioning (if required) of the Yau Ma Tei Police Station, Yau Ma Tei Jockey Club Polyclinic and Yau Ma Tei Specialist Clinic Extension, Yau Ma Tei Multi-storey Car Park and Kowloon Government Offices
- g) bored tunnel between Shanghai Street and To Kwa Wan Road
- h) central ventilation building at the junction of Chung Hau Street and Fat Kwong Street, near Sheung Lok Street
- i) demolition of industrial buildings at the junction of To Kwa Wan Road and San Ma Tau Street
- j) construction of a supply-air-only ventilation building at the junction of To Kwa Wan Road and San Ma Tau Street
- k) cut and cover tunnel between To Kwa Wan Road to a proposed interchange with Roads T1 and T2 on the South East Kowloon Development
- l) a ventilation building near the tunnel portal in the proposed SEKD.

2.5 Number and Types of Designated Projects

The proposed Central Kowloon Route will be a trunk road, and is classified as a single Designated Project under Category A (including both A.1 & A.7) in Part I of Schedule 2 of the EIAO.

2.6 Name and Telephone Number of Contact Person

3. OUTLINE OF THE PLANNING AND IMPLEMENTATION PROGRAMME

3.1 Project Planning and Implementation

Review, preliminary design and detailed design will be carried out by consultants.

3.2 Tentative Programme

The proposed programme for the Project is as shown below:-

Review & Preliminary Design	Jul 2002 – Jun 2003
EIA Study	Jul 2002 – Apr 2003
EIA Report Consultation & Approval Procedure	Apr 2003 – Aug 2003
Gazette under the Roads Ordinance	Aug 2003
Resolution of Objections and Authorization of Road scheme	Oct 2003 – Aug 2004
Detailed Design and Tender Documents	May 2004 – Jul 2006
Reprovisioning & Advance Works	Mar 2003 – Aug 2008
Land Resumption	Aug 2004 – Sep 2006
Construction	Sep 2007 – Nov 2011
Commissioning	Nov 2011

The above programme is tentative only and is subject to programme interface with SEKD.

3.3 Interaction with Other Projects

The projects will interact with the following projects (The list below is not intended to be exhaustive and will be reviewed during the EIA study) -

3.3.1 The eastern landfall of the CKR will be on new reclamation to be formed for the proposed SEKD, and depends to a large extent on the programme and proposals for the SEKD. There will be close liaison and coordination between the two projects to ensure that all engineering, environmental and programme aspects are taken into account.

3.3.2 The western cut and cover section will affect the existing Gascoigne Road Flyover in Yau Ma Tei. Widening of this flyover to a dual 2-lane facility is being considered, and construction works for the two projects may proceed at the same time. This would minimize abortive works and reduce the overall construction time and hence disruption in the area. The widening of Gascoigne Road Flyover will be undertaken as a separate project.

3.3.3 The project will have interfaces with the proposed Shatin to Central Link and Kowloon Southern Link railway projects. The interface issues will be studied at the preliminary design stage, with regards to programme, land, environmental and engineering issues.

4. Identification of Possible Impacts on the Environment

4.1 Introduction

This section identifies the likely environmental impact of the proposed works in both the construction and operational phases.

4.2 Construction Phase

4.2.1 Gaseous Emissions

During the bored tunnel works, fresh air must be provided throughout the tunnel, and fumes and stale air extracted. The point of emission of the exhaust fumes must be situated so as not to impact on sensitive receivers. Vehicle and plant exhaust emissions may contribute to air pollutants, particularly at the tunnel portals.

4.2.2 Dust

The major pollutant during construction of the Project will be particulate matter. This will arise from various construction activities including the excavation of materials, the handling and stockpiling of materials, site erosion, any in-situ concrete batching plant and vehicle movements on unpaved roads and site areas.

4.2.3 Noise

Potential sources of noise impact will arise from drilling and blasting, general earthworks and spoil removal, piling and diaphragm wall construction, elevated and ground level road construction, concreting and general construction activities. Night-time working is likely, particularly within the bored tunnel section. Apart from the actual blasting activity, this is unlikely to cause major impacts except at the tunnel portals during disposal of spoil. Appropriate measures will be required to control the level of noise in accordance with statutory requirements.

4.2.4 Traffic

Construction traffic will add to the overall traffic volume in the vicinity of the tunnel portals and at the site of the central ventilation building.

4.2.5 Water Quality

Potential water quality impacts may be caused by runoff and erosion from site surfaces, earthworks or stockpiles; bentonite slurry from diaphragm wall construction; grouting materials during tunneling; concrete batching plant washout and drainage from dust suppression sprays; fuel, oil and lubricants from construction equipment. In addition, general construction activities have the potential to cause water pollution as a result of improper disposal and poor site practices. Site waste materials such as packaging, used materials and general waste, as well as spillage of oil, diesel or solvents will have either a negative aesthetic or chemical impact on water quality. Sewage effluent produced by the on-site workforce will require proper facilities and disposal via the existing sewerage system.

4.2.6 Construction Waste

Construction waste will consist of excavated waste, construction waste, chemical waste and general refuse. Some excavated material from the cut and cover tunnels may be contaminated and this will need to be identified, separated and disposed of in accordance with statutory requirements. Material from the bored tunnels will either be stockpiled for use on site, transported off site for disposal or used in the adjacent South East Kowloon reclamation. Construction waste should be sorted on site into construction and demolition waste which will be disposed of at landfills, and other inert materials such as soil, rock, concrete, asphalt, brick, which will be sent to public filling areas or reclamation sites.

4.2.7 Dangerous Goods

It is likely that an explosive magazine will be required to store explosives prior to their use within the bored tunnel. The location of the magazine will need to be carefully chosen.

4.2.8 Visual Appearance

During the 4 year construction period, the visual appearance of the area surrounding the interfaces between bored tunnel and cut and cover tunnels will be affected. This will be of particular concern in the Yau Ma Tei area, where a number of multi-storey buildings are to be demolished, and where the Gascoigne Road Flyover will be temporarily diverted.

4.2.9 Cultural Heritage Impacts

Construction of the cut and cover section of the tunnel in Yau Ma Tei will impact on the Yau Ma Tei Police Station, classified as a Grade 3 historical structure. Close to the Project, but not directly affected by it, is the Tin Hau Temple Complex, which is a Grade 2 historic building and the Cattle Quarantine Area on San Shan Road, which has heritage value.

4.2.10 Ecological Impact

As the Project is not inside a recognized site of conservation importance, does not encroach on or affect important habitats and there are unlikely to be any species of conservation importance present, ecological impacts during construction and operation will be minimal.

4.3 Operational Phase

4.3.1 Gaseous Emissions

The ventilation system for the tunnel will provide fresh air for tunnel users and exhaust the stale air at ventilation buildings sited at the portals and at the central ventilation building in Ho Man Tin.

4.3.2 Noise

During operation of the Project, potential noise impacts from the ventilation buildings, from the road connections to the Yau Ma Tei Interchange in the west, and at the portals are likely to be the main concerns.

4.3.3 Traffic

The Project will generate additional traffic in the Yau Ma Tei, Ho Man Tin and To Kwa Wan areas, which will result in increased environmental impacts..

4.3.4 Water Quality

Surface water run-off from roads connecting to the tunnel entrances will be collected by a drainage system, and discharged away from any sensitive receivers. Within the tunnels, collecting gullies will be fitted with oil traps/petrol interceptors in order to eliminate the risk of explosion and to separate the discharge for safe disposal.

4.3.5 Visual Appearance

The major residual visual impacts will be the tunnel portals, ventilation buildings and administration building(s). These will need to be designed either in sympathy with the proposed surroundings or as a bold statement of their intended purpose, in order to make a feature of them.

5. MAJOR ELEMENTS OF THE SURROUNDING ENVIRONMENT

5.1 General

There are existing sensitive receivers along the whole length of the Project. During the construction of cut and cover tunnels, at-grade and elevated roads and the ventilation building in West Kowloon, there will be impacts on sensitive receivers at Kansu Street, Man Cheong Street, Ching Ping Street and Hoi Wang Road. In East Kowloon, the main impact will be on Wyler Garden at San Ma Tau Street. The construction and operation of the central ventilation building will impact on sensitive receivers at Fat Kwong Street and Chung Hau Street in Ho Man Tin. The tunnel emerges on the land to be reclaimed for the SEKD. Proposals for the SEKD development proposal have taken into account the presence of the CKR and associated ventilation buildings.

5.2 Existing and Planned Developments

Representative sensitive receivers, likely to be affected during the construction and/or operational phases of the Project are listed in Table 5.1, and shown on Drawing Nos. MW6461TH-SK0039-41.

Table 5.1 Representative Sensitive Receivers

Ref.	Sensitive Receiver	Type	Status
In Yau Ma Tei area			
1	Prosperous Garden	Residential	Existing
2	Hang Wan House, Public Square Street	Residential	Existing
3	Yau Ma Tei Police Station	Heritage	Existing
4	59A-59C Public Square Street	Residential	Existing
5	Yau Ma Tei Catholic primary School	Educational	Existing
6	Dickson Building, Kansu Street	Residential	Existing
7	Kum Lam Mansion, Kansu Street	Residential	Existing
8	Tin Hau Temple Complex	Heritage	Existing
9	Man Cheong Building	Residential	Existing
10	Man Wai Building	Residential	Existing
11	Housing Society Development , Yan Cheung Road	Residential	Planned
12	Relocated Library	LCSD Facility	Planned
In Ho Man Tin area			
13	Oi Man Estate	Residential	Existing
14	Ho Man Tin South Development	Residential	Existing
15	Fat Kwong Street Indoor Games Complex	LCSD Facility	Existing
16	Sheng Kung Hui Tsoi Kung Po Secondary School	Educational	Existing
17	Carmel English School	Educational	Existing
18	Valley Road Estate	Residential	Existing
In To Kwa Wan area			
19	KML 102 RP – Ex. Gasworks site at junction of Ma Tau Wai Road and San Ma Tau Street	Residential	Planned
20	Wyler Garden	Residential	Existing

Note: This list is not exhaustive, and will be reviewed during the course of the EIA study.

6. ENVIRONMENTAL PROTECTION MEASURES

6.1 Noise

6.1.1 Construction Phase

A construction noise assessment will be undertaken as part of the EIA.

A number of different types of plant will be used during construction, including breakers, excavators, air compressors, cranes, drilling rigs, piling equipment and trucks, which could significantly contribute to high noise levels at the works sites. To mitigate the noise impacts from this equipment, the following measures will be considered:-

- Use of silenced equipment
- Use of mufflers, silencers and acoustic linings for noisy mechanical equipment
- Use of acoustic enclosures for stationary equipment
- Use of temporary acoustic barriers for noisy operations
- Siting of equipment
- Staging of work

6.1.2 Operational Phase

Mitigation measures for reducing traffic and equipment noise during the operational phase include:

- Provision of barriers along elevated Road D1 (Hoi Wang Road) in West Kowloon reclamation
- Installation of silenced equipment and acoustic barriers within the ventilation buildings
- Use of low noise road surfacing
- Increasing the length of road in tunnel
- Planning of the landuses and building layouts adjacent to the eastern portal on the South East Kowloon Development

6.2 Air Quality

6.2.1 Construction Phase

A construction dust assessment will be undertaken as part of the EIA.

The following dust control measures are recommended to minimize dust nuisance:

- The site should be wetted (using bowsers, sprays or vapour mists) to reduce dust
- Regular watering of haul roads in dry conditions
- Reduction of speed on unpaved roads
- Vehicle wheel and body washing facilities at site exits
- Tarpaulin covering of all dusty vehicle loads transported on and off site

6.2.2 Operational Phase

It is expected that dust, which is predominantly associated with construction, will not be an issue during the operational stage.

Exhaust gaseous emissions associated with the vehicular use of the CKR and the connecting road network will be the major source of air pollutants. Emissions from the ventilation buildings will impact on the air quality at specific locations. Cumulative impacts from the roads and the ventilation buildings on sensitive receivers will be investigated. In order to reduce impacts so as to meet the AQOs, the following measures will be considered:-

- Providing buffer areas between the sources and the receivers
- Optimization of the design of the tunnel ventilation system, including the location of the ventilation buildings and height of the point of emission
- Planning of the areas adjacent to the roads and ventilation buildings

6.3 Water Quality

6.3.1 Construction Phase

Temporary drainage systems, with interceptor manholes and appropriate sediment settlement measures, will be required to trap oil pollutants and debris initiating from within the site, to adjust the pH level, and to separate pollutants prior to discharging into the appropriate drains or for removal off site. Specific measures will be required for the control of bentonite slurry during diaphragm wall construction. Other mitigation measures include:

- Before commencement of demolition works, sewer and drainage connections should be sealed to prevent debris entering the public sewers/drains
- Stockpiles should be covered to avoid erosion and washing of solid waste into the drainage system

6.3.2 Operational Phase

During the operational phase, additional pollutants will be generated by the increased traffic flows on connecting roads. The additional pollutant load will be sufficiently diluted during rainfalls that this is likely to be simply directed to the road drainage system.

Within the tunnel itself, pollutant levels in solution will be more concentrated. There will be natural leakage through the tunnel lining, accidental spillage of oil or fuel from vehicles, and wash water from cleansing of road surface and tunnel walls. This will be collected in the drainage system, and separated for safe disposal.

6.4 Waste

The main source of solid waste during the construction phase will be excavated spoil. Other material including surplus construction material, used products and municipal type waste will also be generated, all of which will be disposed of in accordance with environmental guidelines.

Some areas in Yau Ma Tei and Ma Tau Wai may be contaminated by chemicals from previous users, and a search and site investigation will be carried out to determine whether, or not, contaminated materials will be encountered during cut and cover tunnel excavation in reclaimed ground.

To minimize impacts, the following should be taken into consideration:

- Construction vehicles to and from the site should be routed to avoid sensitive receivers where possible
- Solid materials and waste should be removed from site and taken to a designated disposal site
- Construction waste should be sorted into inert and non-inert materials, and disposed of at filling/reclamation areas or landfill sites respectively
- Excavated rock from the tunnels should be processed and re-used, where possible, in the construction works or the reclamation for the adjacent SEKD.

6.5 Further Environmental Implications

6.5.1 An explosive magazine will be required to store explosives prior to their use within the bored tunnel. The location will be subject to a Hazard Assessment, which will identify and eliminate any potential risks during the transport and storage of explosives.

6.5.2 Construction of the project will take 4 years, and during this time there will be short term disruption to the public, particularly in the Yau Ma Tei area where demolition of existing buildings will precede the cut and cover tunnel construction. The tunnel will be constructed using top down techniques, so that as soon as the walls and roof are complete, construction can continue inside the tunnel box without affecting the facilities at ground level. However, work in this area will be complicated by the need to divert traffic on the existing Gascoigne Road Flyover to a temporary structure, and then reconstruct the flyover on top of the completed tunnel box.

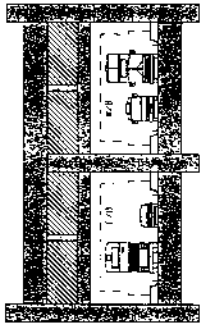
6.5.3 The impact on the Yau Ma Tei Police Station will be carefully considered in conjunction with the Antiquities Advisory Board, so that the building can be preserved as far as practicable for future sympathetic uses.

6.5.4 With proper implementation and monitoring of the mitigation measures proposed, adverse environmental impacts will be minimized, and kept within statutory limits, during both the construction and operation phases.

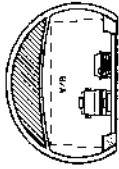
7. USE OF PREVIOUSLY APPROVED EIA REPORTS

7.1 Comprehensive Feasibility Study for the Revised Scheme of South East Kowloon Development

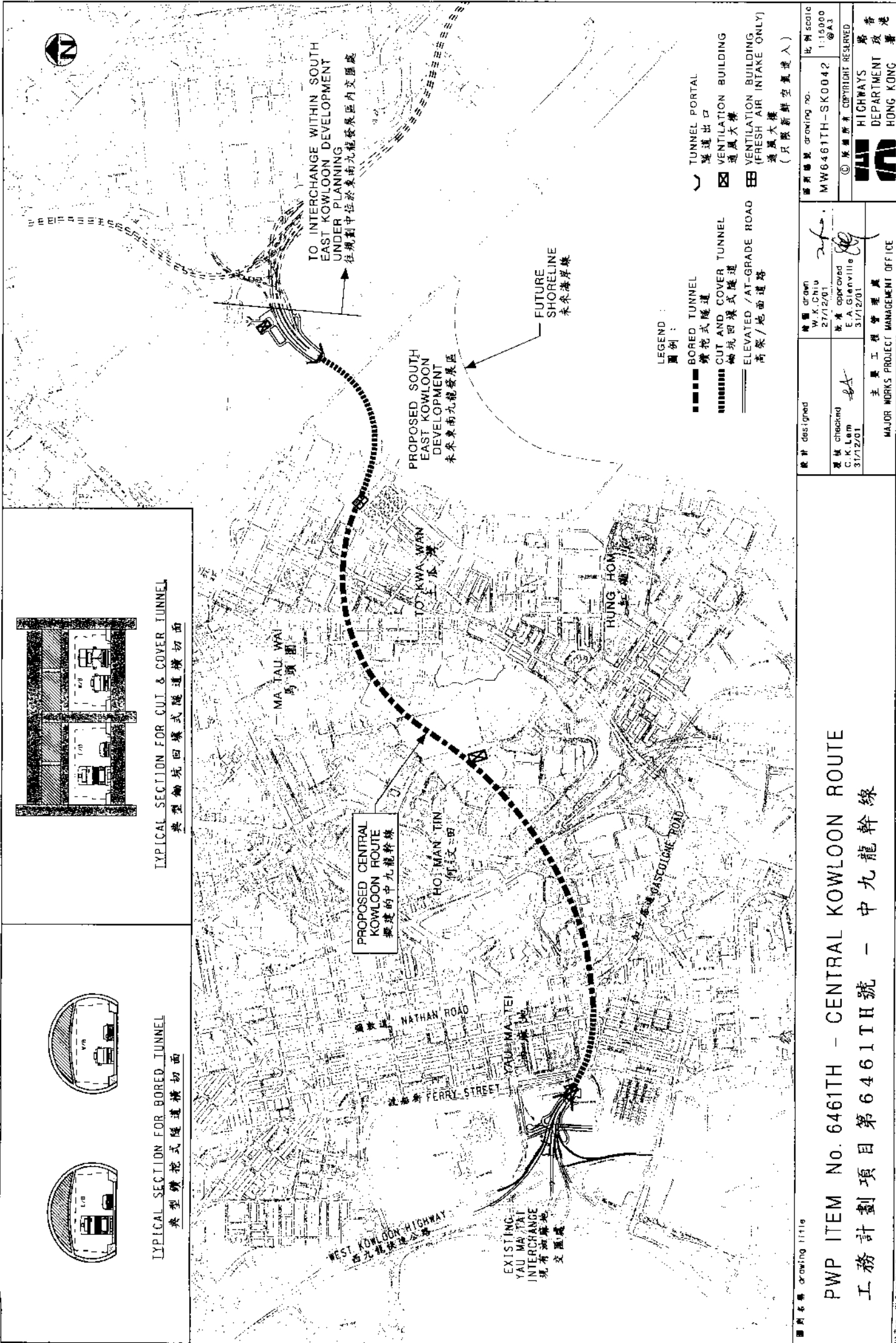
The above EIA report (Reference No. 059/2001 approved on 25.9.2001) for the SEKD has taken account of the impacts of the proposed CKR on its planned development. Its findings and assumptions will be reviewed in the EIA for the CKR project.



TYPICAL SECTION FOR CUT & COVER TUNNEL
 典型鑿坑回模式隧道橫切面



TYPICAL SECTION FOR BORED TUNNEL
 典型鑽挖式隧道橫切面





- LEGEND 圖例：
- BORED TUNNEL 鑽挖式隧道
 - CUT AND COVER TUNNEL 鑿坑回模式隧道
 - ELEVATED / AT-GRADE ROAD 高架 / 地面道路
 - ∩ TUNNEL PORTAL 隧道出口
 - ☒ VENTILATION BUILDING 通風大樓
 - ☒ VENTILATION BUILDING (FRESH AIR INTAKE ONLY) 通風大樓 (只限新鮮空氣進入)


設計 designed	繪圖 drawn W. K. CHIU 27/12/01	比例 scale 1:15000 @ A3
覆核 checked C. K. Lam 31/12/01	核准 approved E. A. Glenville 31/12/01	圖則編號 drawing no. MW6461TH-SK0042
主 監 工 程 管 理 處 MAJOR WORKS PROJECT MANAGEMENT OFFICE		© 版權所有 COPYRIGHT RESERVED HONG KONG HIGHWAYS DEPARTMENT 路 政 署


PWP ITEM No. 6461TH - CENTRAL KOWLOON ROUTE
 工務計劃項目第6461TH號 - 中九龍幹線

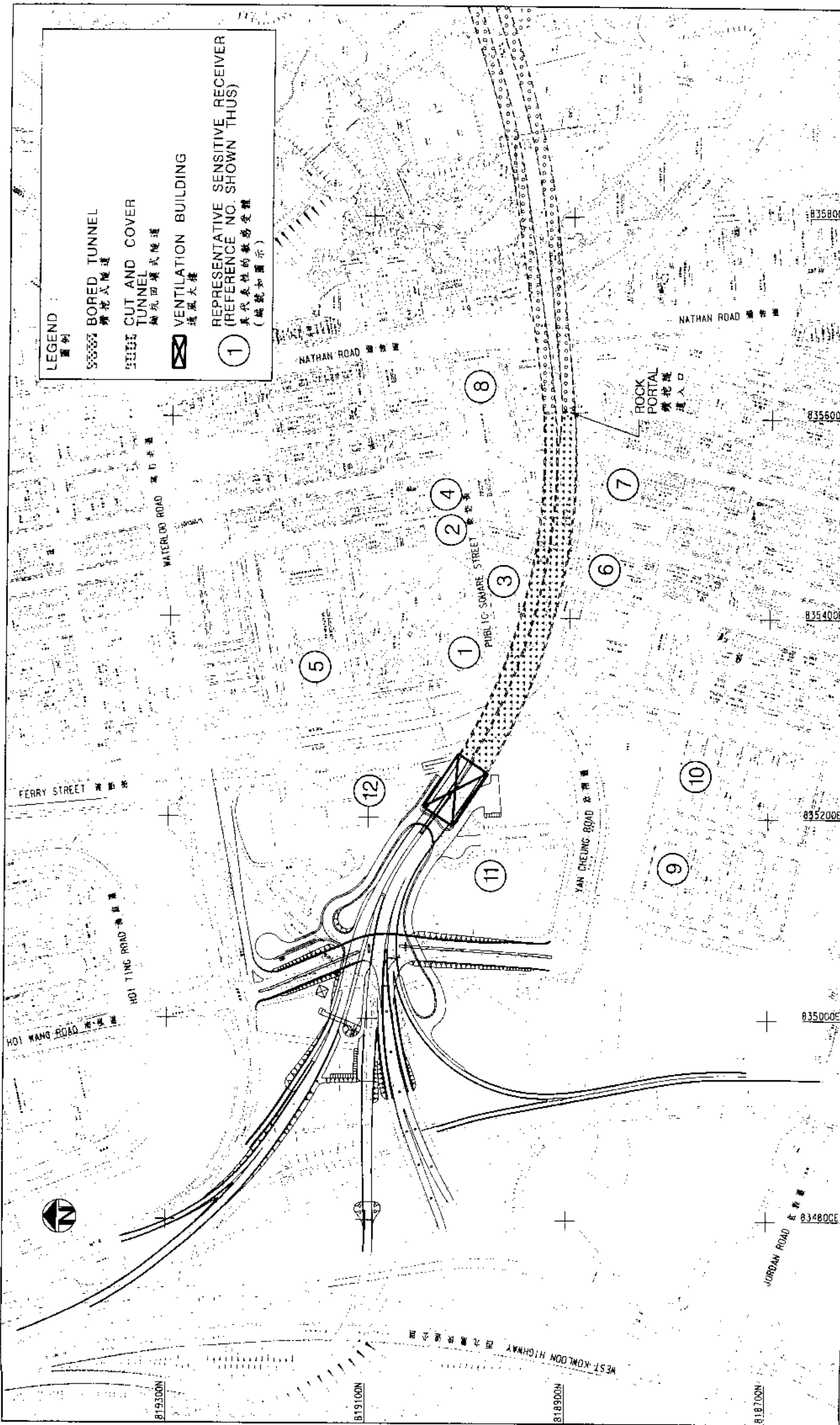
LEGEND
圖例

 BORED TUNNEL
鑽挖式隧道

 CUT AND COVER TUNNEL
掘坑回填式隧道

 VENTILATION BUILDING
通風大樓

 REPRESENTATIVE SENSITIVE RECEIVER
(REFERENCE NO. SHOWN THUS)
(編號如圖示)



圖則名稱 drawing title
PWP ITEM No. 6461TH - CENTRAL KOWLOON ROUTE
REPRESENTATIVE SENSITIVE RECEIVERS - YAU MA TEI AREA
工務計劃項目第6461TH號 - 中九龍幹線
具代表性的敏感受體 - 油麻地區

圖則編號 drawing no.
MW6461TH-SK0039

比例 Scale
1:3500 @ A3

繪圖日期 drawing date
19/1/01

繪圖人 drawing person
W.K. Chiu

校核 checked
C.K. Lam

校核日期 checked date
31/12/01

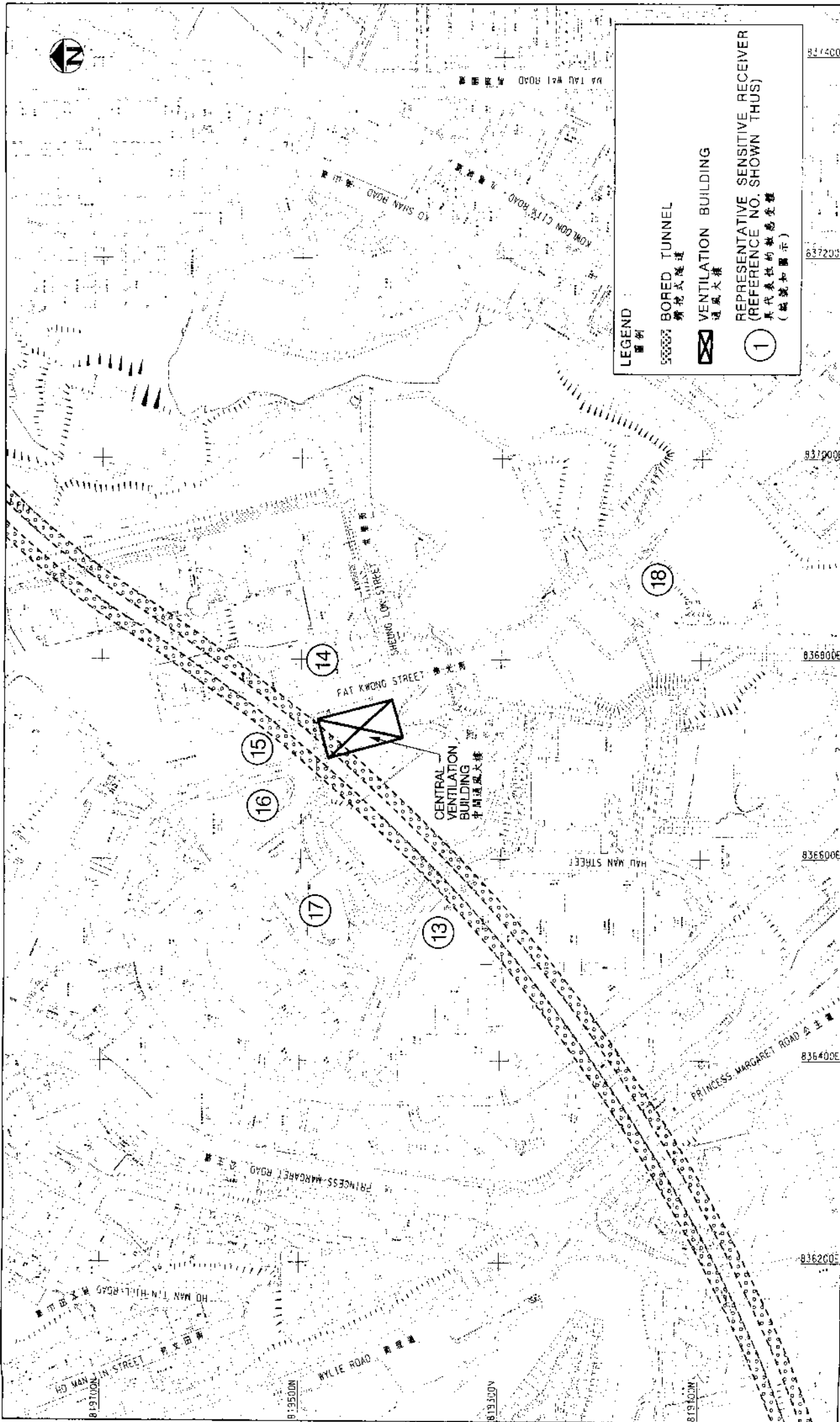
批准 approved
E.A. Glenville

批准日期 approved date
31/12/01

設計 designed
MAJOR WORKS PROJECT MANAGEMENT OFFICE

圖則所有權 copyright reserved
© 版權所有 COPYRIGHT RESERVED

圖則繪製處 drawing office
HONG KONG HIGHWAYS DEPARTMENT
香港路政署



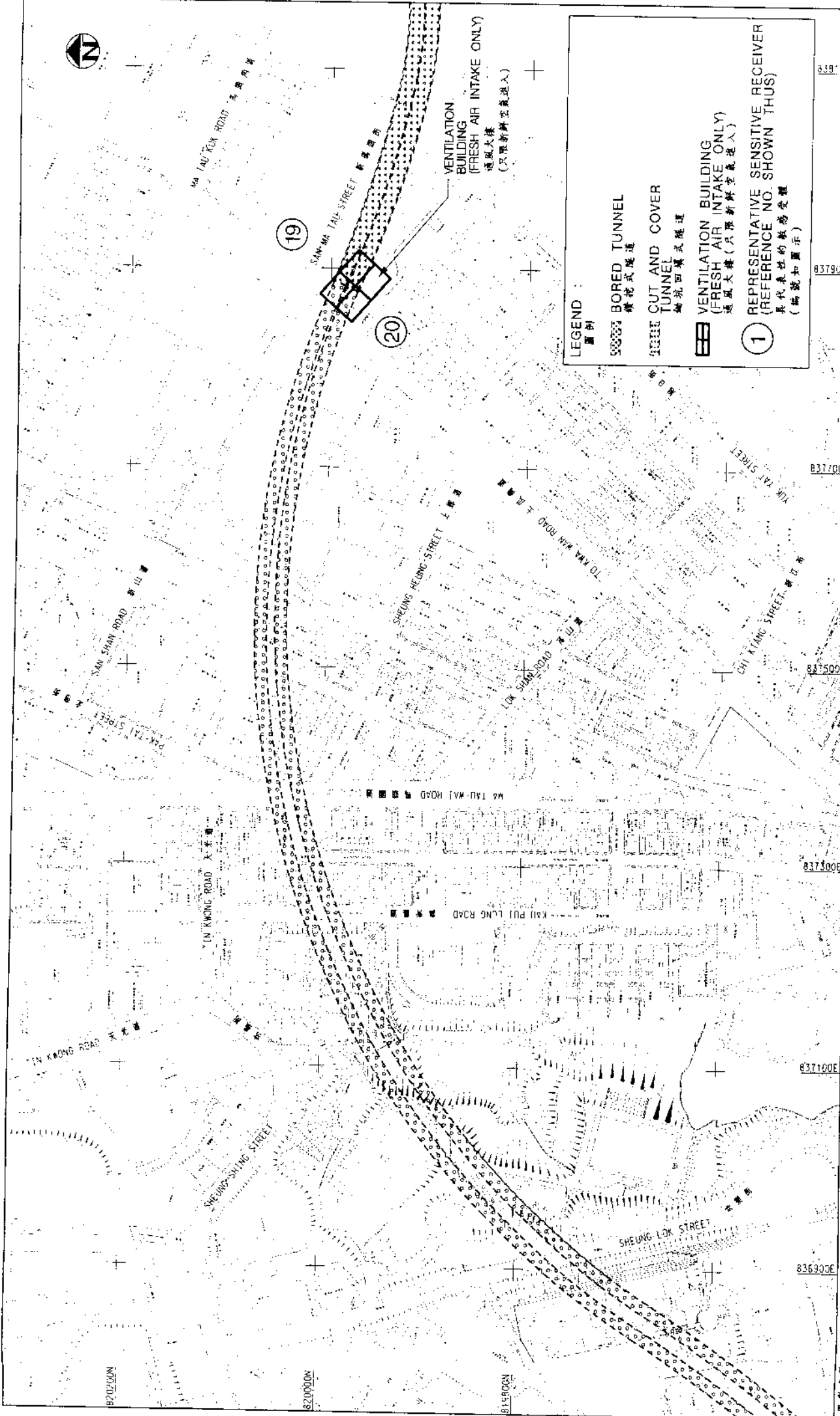
LEGEND
圖例

BORED TUNNEL
鑽挖式隧道

VENTILATION BUILDING
通風大樓

REPRESENTATIVE SENSITIVE RECEIVER
(REFERENCE NO. SHOWN THUS)
具代表性的敏感受體
(編號如圖示)

圖則編號 drawing no. MW6461TH-SK0040		比例 scale 1:3500 ©A3
繪圖 drawn W.K. Chiu 21/11/01		設計 designed MAJOR WORKS PROJECT MANAGEMENT OFFICE
校核 checked C.K. Lam 31/12/01		
批准 approved E.A. Glenville 31/12/01		圖則所有 COPYRIGHT RESERVED HIGHWAYS DEPARTMENT HONG KONG
圖則名稱 drawing title PWP ITEM No. 6461TH - CENTRAL KOWLOON ROUTE REPRESENTATIVE SENSITIVE RECEIVERS - HO MAN TIN AREA 工務計劃項目第6461TH號 - 中九龍幹線 具代表性的敏感受體 - 何文田區		



LEGEND
圖例

50303 BORED TUNNEL
鑽挖式隧道

50304 CUT AND COVER TUNNEL
鋪設/回填式隧道

VENTILATION BUILDING (FRESH AIR INTAKE ONLY)
通風大樓 (只限新鮮空氣吸入)

1 REPRESENTATIVE SENSITIVE RECEIVER
具代表性的敏感受體 (編號如圖示)

PWP ITEM No. 6461TH - CENTRAL KOWLOON ROUTE REPRESENTATIVE SENSITIVE RECEIVERS - TO KWA WAN AREA
工務計劃項目第6461TH號 - 中九龍幹線具代表性的敏感受體 - 土瓜灣區

圖則編號 drawing no. MW6461TH-SK0041
比例 scale 1:3500 @A3
圖則所有 COPYRIGHT RESERVED
路政署 HIGHWAYS DEPARTMENT HONG KONG

繪圖人 W.K. Chiu 19/12/01
核准 E.A. Glenville 31/12/01
設計 C.K. Lam 31/12/01
主要工程管理員
MAJOR WORKS PROJECT MANAGEMENT OFFICE

設計設計人 837900E
圖則編號 drawing no. 837900E

圖則編號 drawing title 837500E
圖則編號 drawing title 837500E

圖則編號 drawing title 837300E
圖則編號 drawing title 837300E

圖則編號 drawing title 837100E
圖則編號 drawing title 837100E

圖則編號 drawing title 836900E
圖則編號 drawing title 836900E

圖則編號 drawing title 836700E
圖則編號 drawing title 836700E

圖則編號 drawing title 836500E
圖則編號 drawing title 836500E

圖則編號 drawing title 836300E
圖則編號 drawing title 836300E