







LOCATION PLAN  
SCALE 1 : 100000

-  DP3: RECLAMATION WORKS INCLUDING ASSOCIATED DREDGING WORKS (PERMANENT)  
永久填海工程(包括相連挖泥工程)
-  DP3: RECLAMATION WORKS INCLUDING ASSOCIATED DREDGING WORKS (TEMPORARY)  
臨時填海工程(包括相連挖泥工程)
-  DP3: DREDGING AREA FOR MITIGATION OF ODOUR  
緩解氣味的挖泥範圍
-  DP5: WAN CHAI EAST SEWAGE OUTFALL  
灣仔東污水排水口
-  DP6: DREDGING FOR THE CROSS-HARBOUR WATER MAINS FROM WAN CHAI TO TSIM SHA TSUI  
由灣仔至尖沙咀的海底輸水管的挖泥工程
-  North Point Reclamation (Contract No. HY/2009/11) ("the Project") (Part of DP3)  
北角填海工程(合約編號 HY/2009/11) ("工程項目") ("DP3"的一部份)


 Project Title: Wan Chai Development Phase II and Central -Wan Chai Bypass - North Point Reclamation (Contract No. HY/2009/11)  
 工程項目名稱：灣仔發展計劃第二期及中環灣仔繞道-北角填海工程(合約編號 HY/2009/11)  
 Environmental Permit No. : FEP-01/356/2009  
 環境許可證編號 : FEP-01/356/2009

Figure 1a : Location of the Project  
 圖 1a : 工程項目位置圖  
 (This figure was prepared based on Figure 1 Application for Environmental Permit and attachments (Application No.: AEP-356/2009))  
 (本圖是根據環境許可證申請文件(申請書編號 : AEP-356/2009)圖 1 編製)