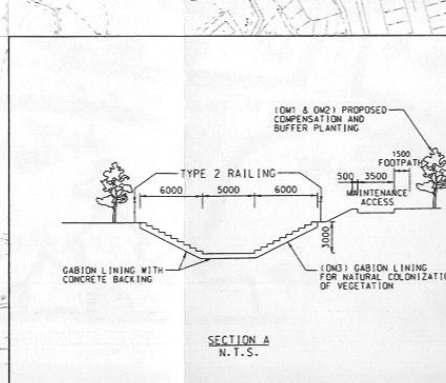
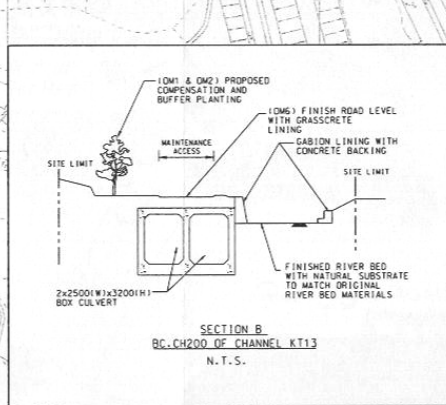
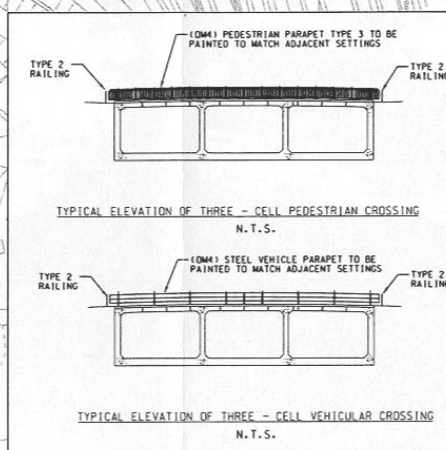


- Copyright by Black & Veatch Hong Kong Limited and Government of HKSAR
- NOTES :
1. ALL DIMENSIONS ARE IN MILLIMETRES UNLESS STATED OTHERWISE.
  2. GRID LINES ARE HONG KONG METRIC GRID 1980.
  3. TYPE 2 RAILING WITH DEBRIS TRAP BAR AND GENERAL MESH FILL SHALL BE PROVIDED AT BOTH SIDES OF THE CHANNEL BANKS
- LEGEND :
- SITE BOUNDARY
  - PROPOSED CHANNEL
  - OPEN CHANNEL
  - PROPOSED VEHICULAR & PEDESTRIAN CROSSINGS AND MAINTENANCE ACCESS ROAD
  - PROPOSED REPROVISION OF MA ON KONG SITTING-OUT AREA
  - PROPOSED BUFFER & COMPENSATORY PLANTING (OM1 & OM2)
  - PROPOSED GABION EMBANKMENT (OM3)
  - PROPOSED GRASSCRETE LINED MAINTENANCE ACCESS ROAD (OM6)



Revision	Date	Description	Initial
Designed			
Checked			
Drawn			
Verified			
Initial	BW	JT	BW JT
Date	08/05	08/05	08/05 08/05

Approved

AGREEMENT NO. CE 67/98

Contract title  
YUEN LONG, KAM TIN, NGAU TAM MEI AND TIN SHUI WAI DRAINAGE IMPROVEMENT, STAGE 1, PHASE 2B - KAM TIN

Drawing title  
MA ON KONG CHANNEL KT13 LANDSCAPE MITIGATION PLAN (SHEET 1 OF 2)

Drawing no. 5a  
Scale 1:1000 A1, 1:2000 A3

香港特別行政區政府渠務署  
THE GOVERNMENT OF THE HONG KONG SPECIAL ADMINISTRATIVE REGION DRAINAGE SERVICES DEPARTMENT

BLACK & VEATCH HONG KONG LIMITED  
博威工程顧問有限公司

Not in Scale

Project Title - Yuen Long, Kam Tin, Ngau Tam Mei and Tin Shui Wai Drainage Improvement Stage 1, Phase 2B - Kam Tin Secondary Drainage Channel KT13  
工程名稱 - 元朗、錦田、牛潭尾及天水圍雨水排放系統改善工程第 1 階段第 2B 期-錦田二級排水道 KT13

Environmental Permit No. : EP-263/2007  
環境許可證編號： EP-263/2007



Figure 5 - Landscape Mitigation Plan (Sheet 1 of 2) (Extracted from the Executive Summary)  
圖五 - 景觀緩解設計圖 (頁一之二) (摘錄自行政摘要)