





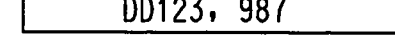



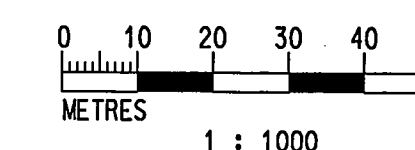
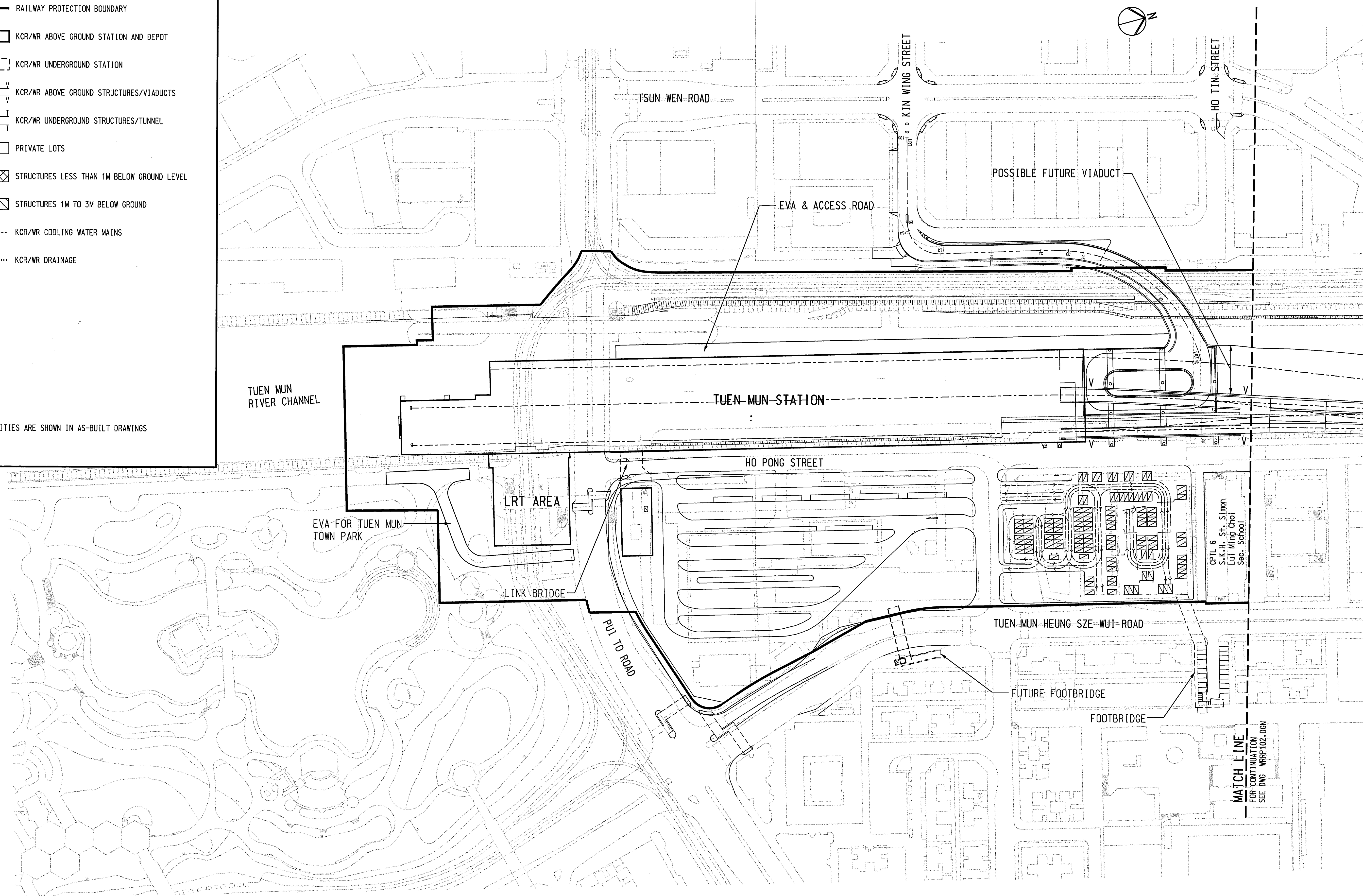


LEGEND :

-  RAILWAY PROTECTION BOUNDARY
-  KCR/WR ABOVE GROUND STATION AND DEPOT
-  KCR/WR UNDERGROUND STATION
-  KCR/WR ABOVE GROUND STRUCTURES/VIADUCTS
-  KCR/WR UNDERGROUND STRUCTURES/TUNNEL
-  DD123, 987 PRIVATE LOTS
-  STRUCTURES LESS THAN 1M BELOW GROUND LEVEL
-  STRUCTURES 1M TO 3M BELOW GROUND
-  KCR/WR COOLING WATER MAINS
-  KCR/WR DRAINAGE

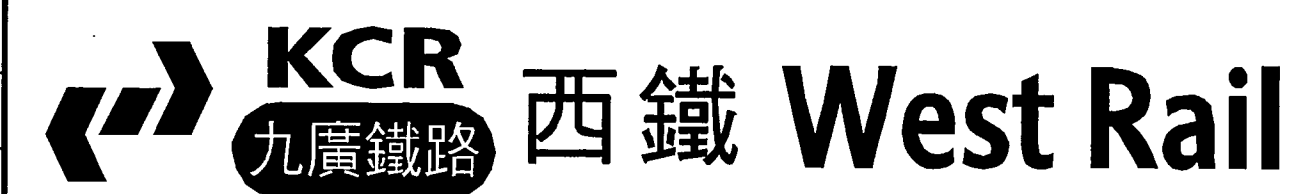
NOTE: - KCR/WR UTILITIES ARE SHOWN IN AS-BUILT DRAWINGS




UserWorkspace c:\cad\apps\mstrn\workspace\Users\example\cf\UserRef c:\cad\apps\mstrn\workspace\projects\pof
 PRINTED BY: AA50188 02/06/03 10:09:10 AM
 FILENAME: I:\Cadd\W_F_DWG\FRL\WIDE\Railway Protection\Government\WRRP101.dgn

REV	DATE	BY	SUB	APP	DESCRIPTION
△					
△					
△					
△	02JUN2003	SN	ADM	LSC	SECOND ISSUE
△	08NOV2002	SN	ADM	LSC	FIRST ISSUE

DESIGNED BY	SN
DRAWN BY	M K CHUNG
CHECKED BY	ADM
IN CHARGE	LSC
DATE	



AREA NUMBER 3 OF THE SCHEDULED AREAS
 FIFTH SCHEDULE
 BUILDINGS ORDINANCE (CAP.123)
 RAILWAY LINES OF THE
 KOWLOON - CANTON RAILWAY CORPORATION
 - WEST RAIL (PHASE 1)
 RAILWAY PROTECTION PLAN

Signed: 
 (MICHAEL M Y SUEN)
 Secretary for Housing, Planning and Lands
 Date: 6 JUN 2003



CADD FILE NO	WRRP101.DGN	CADD DATE	29JUL2002
SCALE	1:1000 @ A1		
DRAWING NUMBER	KCR/WR/RP/101		
SHEET NO	1	STAGE CODE	REV 1